



DETAILED SITE CONTAMINATION INVESTIGATION

**25-29 Chameleon Drive
ERSKINE PARK NSW 2759**



DETAILED SITE CONTAMINATION INVESTIGATION

CLIENT: Penrith City Council

SITE: 25-29 Chameleon Drive
ERSKINE PARK NSW 2759

REPORT NUMBER: 11538.04.TSCA

DATE OF REPORT: 5 May 2021

CONSULTANT: Chris Chen BSc (App Chem)

GETEX PTY LIMITED

ABN 99 116 287 471

Unit 2, Building B, 64 Talavera Road,
MACQUARIE PARK NSW 2113

Phone: (02) 9889 2488 **Fax:** (02) 9889 2499

Email: help@getex.com.au **Web:** www.getex.com.au



DOCUMENT CONTROL

Revision Number	Revision Date	Document Number	Author	Author Signature	Reviewer	Reviewer Signature
Revision 0	5/05/21	11538.04.TSCA	Chris Chen BSc (App Chem)		Justin Thompson-Laing BSc (Hons), CEnvP (SC) SC40071	

TABLE OF CONTENTS

1.	EXECUTIVE SUMMARY	6
2.	SCOPE.....	8
3.	LIMITATIONS.....	9
4.	SITE IDENTIFICATION	10
5.	DESCRIPTION OF SITE AND SURROUNDING ENVIRONMENT	11
5.1	Lot 1106 DP 709078.....	11
5.2	Surrounding Area.....	11
5.3	Proposed Development	11
6.	TOPOGRAPHY, GEOLOGY, HYDROLOGY AND HYDROGEOLOGY	11
6.1	Topography.....	11
6.2	Geology	11
6.3	Hydrology	12
6.4	Hydrogeology.....	13
6.5	Acid Sulfate Soil.....	13
6.6	Local Sensitive Environments	14
7.	SITE HISTORY	14
7.1	Land Titles Search	14
7.2	Aerial Photographs	15
7.3	EPA Records	17
7.4	Council Records	17
7.5	Historical Business Directories.....	17
7.6	Section 10.7 Certificate	17
7.7	SafeWork NSW Records.....	17
7.8	Underground Utilities Search	17
7.9	Assessment of Historical Information Integrity.....	18
8.	CONCEPTUAL SITE MODEL	19
8.1	Sources of Potential Contaminants	19
8.2	Potentially Contaminated Media.....	19
8.3	Potential for Migration	19
8.4	Conceptual Site Model Summary.....	20
9.	SAMPLING AND ANALYSIS PLAN.....	22
9.1	Data Quality Objectives	22
9.1.1	State the Problem	22
9.1.2	Identify the Decision.....	22
9.1.3	Identify Inputs into the Decision	22
9.1.4	Define the Study Boundaries	23
9.1.5	Develop a Decision Rule.....	23
9.1.6	Specify Limits on Decision Errors.....	24
9.1.7	Optimise the Design for Obtaining Data	26
9.2	Soil Sampling Program	26
10.	ASSESSMENT CRITERIA	28
10.1	Regulatory Guidelines.....	28
10.2	Soil Aesthetic Considerations	29
10.3	Soil Analysis Criteria	29
11.	QUALITY ASSURANCE / QUALITY CONTROL.....	30
11.1	Standard Operating Procedures.....	30
11.2	QA/QA Data Evaluation	31
12.	INSPECTION DETAILS AND RESULTS	33
12.1	Ground Surface Inspection	33
12.2	Sub-Surface Inspection.....	34
13.	DISCUSSION	36

13.1	Soil Aesthetic Discussion	36
13.2	Asbestos Discussion	36
13.3	Soil Analytical Discussion	36
13.3.1	TRH	36
13.3.2	BTEX	36
13.3.3	Metals	36
13.3.4	PAHs	36
13.3.5	Carcinogenic PAHs	37
13.3.6	OCP	37
13.3.7	OPP	37
13.3.8	PCBs	37
13.3.9	Asbestos in Soil	37
13.4	Response to Identified Decisions	37
13.4.1	Risks to Future Onsite and Offsite Receptors from Soil Contamination	37
13.4.2	Aesthetic Issues from Fill Material	38
13.5	Updated Conceptual Site Model	38
14.	CONCLUSIONS AND RECOMMENDATIONS	40
APPENDIX I	SITE MAP	
APPENDIX II	PLANNING CERTIFICATE (SECTION 10.7 PARTS 2 AND 5)	
APPENDIX III	LOTSEARCH ENVIRO REPORT	
APPENDIX IV	COUNCIL RECORDS	
APPENDIX V	DP PLAN	
APPENDIX VI	HAZARDOUS CHEMICALS SEARCH	
APPENDIX VII	BELOW GROUND UTILITIES SEARCH	
APPENDIX VIII	ANALYSIS RESULTS	
APPENDIX IX	LABORATORY ANALYSIS REPORTS	
APPENDIX X	QA/QC	
Figure 1.	Site Locality Map	10
Figure 2.	Site Map	APPENDIX I
Table 4-1:	Site Identification Details	10
Table 6-1:	Summary of Groundwater Bores	13
Table 7-1:	Summary of Land Titles Search Lot 1106 DP 7109078	15
Table 7-2:	Summary of Aerial Photograph Inspection	16
Table 7-3:	Below Ground Utilities Search	18
Table 8-1:	Potential Contaminants	19
Table 8-2:	Conceptual Site Model Summary	21
Table 9-1:	Decision Rules	24
Table 9-2:	Summary of DQI	25
Table 9-3:	Sample Information	28
Table 11-1:	Data Quality Indicators	33
Table 12-1:	Test Pit Inspection Details	35
Table 13-1:	Conceptual Site Model Summary	39

1. EXECUTIVE SUMMARY

Getex Pty Ltd (Getex) was engaged by Penrith City Council to undertake a Detailed Site Contamination Investigation for Lots 1-4 of 25-29 Chameleon Drive, ERSKINE PARK NSW 2759 (the Site). The purpose of this investigation was to provide a detailed investigation of the current belowground conditions of the Site, with respect to potential belowground contamination, for use as a residential lot.

The scope of the investigation was limited to:

- A review of site history documentation including:
 - Section 10.7 (Parts 2 and 5) certificate;
 - Land title ownership records;
 - Local geology, hydrology and hydrogeology records;
 - Aerial photographs;
 - Below ground utilities search;
 - Local council property files;
 - Hazardous chemicals search;
 - Previous investigations conducted;
 - Historical business directory records; and
 - EPA public registers.
- A site surface walkover inspection;
- Preparation of a Conceptual Site Model (CSM);
- Undertaking a subsurface soil sampling and analysis regime on the Site that included:
 - Test pits to visually inspect the subsurface soil from 8 locations across the Site.
 - The collection of samples from the 8 locations.
 - The following laboratory analysis regime:
 - i. 8 Samples analysed for Metals (As, Cd, Cr, Cu, Hg, Pb, Ni & Zn);
 - ii. 8 Samples analysed for Total Recoverable Hydrocarbons (TRH);
 - iii. 8 Samples analysed for Benzene, Toluene, Ethyl Benzene and Xylenes (BTEX);
 - iv. 8 Samples analysed for Polycyclic Aromatic Hydrocarbons (PAHs);
 - v. 4 Samples analysed for Organochloride Pesticides (OCP);
 - vi. 4 Samples analysed for Organophosphate Pesticides (OPP);
 - vii. 4 Samples analysed for Polychlorinated Biphenyls (PCBs); and
 - viii. 6 Samples analysed for Asbestos.
- Interpretation of the analytical results against the adopted Site Assessment Criteria (SAC); and
- Prepare a report outlining the findings of the investigation including an assessment of the suitability of the Site for the development with respect to below ground contamination based on the results of the investigation.

Based on the findings from the site historical review and walkover inspection there was the potential for contamination from previous site activities (farmers, dairy farmers and graziers), imported fill and building materials.

Soil samples were collected from the Site and analysed for TRH, BTEX, Metals, PAHs, OCPs, OPPs, PCBs and Asbestos.

The soil concentrations of TRH, BTEX, Metals, PAHs, OCPs, OPPs and PCBs were within the adopted criteria.

No Bonded Asbestos (ACM) or Friable Asbestos (FA & AF) was detected within any of the test pits.

As such, contaminant within soils do not represent an unacceptable risk to human health/environment with respect to the future Site as a residential lot.

Within the Scope and Limitations made for the purpose of the investigation, it is the opinion of the consultant that the findings of the investigation do not identify soil contamination above the acceptance criteria which may impact ongoing onsite and offsite receptors. Therefore, the Site soil is considered to be suitable for use as a residential lot.

This Executive Summary should be read in conjunction with all sections of this report.

2. SCOPE

Getex Pty Ltd (Getex) was engaged by Penrith City Council to undertake a Detailed Site Contamination Investigation for Lots 1-4 of 25-29 Chameleon Drive, ERSKINE PARK NSW 2759 (the Site). The purpose of this investigation was to provide a detailed investigation of the current belowground conditions of the Site, with respect to potential belowground contamination, for use as a residential lot.

The scope of the investigation was limited to:

- A review of site history documentation including:
 - Section 10.7 (Parts 2 and 5) certificate;
 - Land title ownership records;
 - Local geology, hydrology and hydrogeology records;
 - Aerial photographs;
 - Below ground utilities search;
 - Local council property files;
 - Hazardous chemicals search;
 - Previous investigations conducted;
 - Historical business directory records; and
 - EPA public registers.
- A site surface walkover inspection;
- Preparation of a Conceptual Site Model (CSM);
- Undertaking a subsurface soil sampling and analysis regime on the Site that included:
 - Test pits to visually inspect the subsurface soil from 8 locations across the Site.
 - The collection of samples from the 8 locations.
 - The following laboratory analysis regime:
 - i. 8 Samples analysed for Metals (As, Cd, Cr, Cu, Hg, Pb, Ni & Zn);
 - ii. 8 Samples analysed for Total Recoverable Hydrocarbons (TRH);
 - iii. 8 Samples analysed for Benzene, Toluene, Ethyl Benzene and Xylenes (BTEX);
 - iv. 8 Samples analysed for Polycyclic Aromatic Hydrocarbons (PAHs);
 - v. 4 Samples analysed for Organochloride Pesticides (OCP);
 - vi. 4 Samples analysed for Organophosphate Pesticides (OPP);
 - vii. 4 Samples analysed for Polychlorinated Biphenyls (PCBs); and
 - viii. 6 Samples analysed for Asbestos.
- Interpretation of the analytical results against the adopted Site Assessment Criteria (SAC); and
- Prepare a report outlining the findings of the investigation including an assessment of the suitability of the Site for the development with respect to below ground contamination based on the results of the investigation.

The scope of work was undertaken with reference to the National Environmental Protection (Assessment of Site Contamination) Measure (2013), NSW EPA Consultants Reporting on Contaminated Land: Contaminated Land Guidelines (2020) and State Environmental Planning Policy No.55 – Remediation of Land (1998).

3. LIMITATIONS

The investigation conducted was limited in scope. The area considered in the investigation was limited to Lots 1-4 of 25-29 Chameleon Drive, ERSKINE PARK NSW 2759 (the Site).

This investigation included the collection of limited soil samples up to the natural soil horizon (maximum depth of 1.0m). The investigation did not include the analysis of ground water samples or the assessment of ground water quality on site. The investigation involved the inspection/sampling of a selected number of locations/materials at the time of inspection which may or may not be representative of conditions between the locations/materials assessed. Furthermore, conditions on site may also change over time subsequent to the Getex assessment.

As such, although all work is performed to a professional and diligent standard, the potential variance between the practical limitations of the scope of work undertaken, the cost of our services, all possible issues of concern, and any loss or damages which may be associated with our work are such that we cannot warrant that all issues of concern/contamination or potential contamination have been identified. We therefore limit any potential liability associated with our work to the cost of our services.

All work conducted and/or reports/information produced by Getex are prepared for a specific objective and within a specified scope of work as agreed between the Client and Getex. As such this document is only for the use of the Client for the intended objective and may not be suitable for any other purpose. No parties other than the client may use this document without first conferring with Getex. Before passing this document onto a third party, the third party must be informed by the client of any relevant information relating to this document. It is the responsibility of any party using this report to fully check to their satisfaction if this report is suitable for their intended use.

All information and/or report(s) prepared by Getex should not be reproduced and/or presented/reviewed except in full.

4. SITE IDENTIFICATION

The Site to be investigated is Lots 1-4 of 25-29 Chameleon Drive, ERSKINE PARK NSW 2759. The Site is located within the Parish of Melville, County of Cumberland. The local government authority is Penrith City Council. Penrith City Council zoned the Site as R2 Low Density Residential within the Penrith Local Environment Plan (2010).

The site identification details are summarised in the following table.

Site Address:	Lots 1-4 of 25-29 Chameleon Drive, ERSKINE PARK NSW 2759
Lot & Deposited Plan:	Part of Lot 1106 DP 709078
Current Land Use:	Public Park/Reserve
Proposed Land Use:	Residential
Local Government Authority:	Penrith City Council
Geographical Location (MGA56):	Easting: 295861 Northing: 6257112 (approximately)
Site Investigation Area:	Approximately 2,735 m ²

Table 4-1: Site Identification Details

Refer to Figure 1 for the general location of the Site.



*Aerial image derived under license from Google Earth and is indicative of on-ground locations only.

Figure 1. Site Locality Map

5. DESCRIPTION OF SITE AND SURROUNDING ENVIRONMENT

A surface walkover inspection of the Site and surrounding area was conducted on the 25th of March 2021. The Site is also identified as part of Lot 1106 DP 709078.

Surrounding the Site was vacant land, residential dwellings and Chameleon Drive.

5.1 Lot 1106 DP 709078

Identified as Lots 1-4 of 25-29 Chameleon Drive, ERSKINE PARK NSW 2759, the Site is a public park/reserve with grass covering the Site.

No underground storage tanks were identified onsite. No olfactory or visual indications of contamination were noted during the inspection.

5.2 Surrounding Area

The Site is within a residential area.

To the North of the Site is vacant land followed by Fauna Road, Mackillop Place and residential dwellings.

To the East of the Site is residential dwellings and Chameleon Drive.

To the south of the Site is Chameleon Drive followed by residential dwellings.

To the west of the Site is Erskine Park Netball Courts parking with a public restroom and Erskine Park Netball Courts.

5.3 Proposed Development

Subdivision of the Site to be a residential lot as part of Penrith City Council's Erskine Park Reinvestment Project.

6. TOPOGRAPHY, GEOLOGY, HYDROLOGY AND HYDROGEOLOGY

6.1 Topography

The topography of the Site appears to slope down gently towards the north-west. Areas surrounding the Site appears to also slope down gently towards the north-west.

6.2 Geology

The NSW Office of Environment and Heritage eSPADE map shows the Site to be within the Residual Blacktown Soil Landscapes.

This type of landscape is characterised by gently undulating rises on Wianamatta Group shales, local relief to 30m and slopes usually >5%. This landscape contains broad rounded crests and with gently inclined slopes. Cleared Eucalypt woodland and tall open-forest (dry sclerophyll forests). The soils consist of shallow to moderately deep (>100 cm) hardsetting mottled texture contrast soils. Red and Brown Podzolic Soils on crests grading to Yellow Podzolic Soils on lower slopes and drainage lines. The limitations to development are localised seasonal waterlogging, localised water erosion hazard, moderately reactive highly plastic subsoil and localised surface movement potential.

The geology in the area is associated with the following Wianamatta Group Units; Ashfield Shale consisting of laminite and dark grey siltstone; Bringelly Shale which consists of shale with occasional calcareous claystone, laminate and infrequent coal, and Minchinbury Sandstone consisting of fine to medium -grained quartz lithic sandstone.

The Department of Finance, Services & Innovation 2020 shows the bedrock underlying the Site to be Triassic Age Ashfield Shale consisting of laminite and dark grey siltstone.

6.3 Hydrology

Within the site, precipitation is expected to infiltrate the surface soils. Infiltration is expected to be at a rate reflective of the soil. During heavy or prolonged rain periods, surface runoff is expected to run towards the north-west.

An underground stormwater channel is present approximately 70m north-west of the Site. The channel runs north-east to south-west through the parkland.

6.4 Hydrogeology

Groundwater bore information obtained from the NSW Office of Water are included in Appendix III. There were fourteen (14) registered bores located within a 2km radius of the Site, a summary of these fourteen (14) bores are presented in Table 6.1.

Bore ID	Use	Approximate Distance from Site	Bore Depth	Standing Water Level
GW101082	Monitoring Bore	1204m South	40.30	12.43
GW101085	Monitoring Bore	1300m South	99.30	-
GW101086	Monitoring Bore	1331m South	69.70	-
GW102674	Monitoring Bore	1389m South	69.70	-
GW114269	Monitoring Bore	1424m North West	10.00	-
GW114268	Monitoring Bore	1433m North West	12.00	-
GW114265	Monitoring Bore	1435m North West	13.00	-
GW114266	Monitoring Bore	1443m North West	13.00	-
GW114267	Monitoring Bore	1449m North West	12.00	-
GW102673	Monitoring Bore	1474m South West	78.50	-
GW101088	Monitoring Bore	1796m South West	60.20	-
GW101087	Monitoring Bore	1813m South West	90.30	-
GW101083	Monitoring Bore	1817m South West	78.00	9.12
GW101084	Monitoring Bore	1830m South West	50.00	-

Table 6-1: Summary of Groundwater Bores

Therefore, based on the available geological and hydro-geological information it is anticipated that groundwater may be encountered at the soil-rock interface as a result of subsurface water movement during and following wet weather and is expected to flow in a north-west direction due to the topography of the Site and surrounding area and the location of the underground channel. The permanent groundwater table is anticipated to occur within the underlying bedrock, within zones of relatively higher permeability or associated with inconsistencies in the bedrock (faults, joints, weathered zones, etc).

6.5 Acid Sulfate Soil

According to Acid Sulfate Soil Planning Maps, the Site is within soil class C. The Atlas of Australian Acid Sulfate Soils categorises the Site as within an area of extremely low probability of occurrence (1-5% chance of occurrence). Furthermore, the Acid Sulfate Soil Risk Maps reveal the Site to be in an area of no known risks of acid sulfate soil materials. Therefore, acid sulfate soils are not expected to occur in this environment.

6.6 Local Sensitive Environments

According to SEED - The Central Resource for Sharing and Enabling Environmental Data in NSW, the Site does not contain environmentally sensitive land.

7. SITE HISTORY

7.1 Land Titles Search

A land titles search was conducted by Advanced Legal Search Pty Limited for 25-29 Chameleon Drive, ERSKINE PARK NSW 2759. The search identified Lot 1106 DP 709078. The land titles search for the above-mentioned Lot is summarised in the following table.

Year	Proprietor
	(Lot 1106 DP 709078)
1987 – to date	Penrith City Council
1984 – 1987	James Archibald Mackillop, industrial chemist
	(Lot 22 DP 595535 – CTVol 13974 Fol 185)
1980 – 1985	Land Commission of New South Wales
1979 – 1980	Austrocom Pty. Limited
	(Lot 2 DP 229158 – CTVol 10312 Fol 133)
1969 – 1979	Austrocom Pty. Limited
1966 – 1969	Hugh Henry Mackillop, farmer & grazier Frederick Charles Mackillop, farmer & grazier
	(Part Lot 11 DP 32285 – Area 39 ¼ Perches – CTVol 8450 Fol's 108 & 109)
1963 – 1966	Hugh Henry Mackillop, farmer & grazier Frederick Charles Mackillop, farmer & grazier
	(Lot 11 of Erskine Park Estate – Area 14 Acres 3 Roods 33 ¼ Perches – CTVol 7823 Fol 127)
1959 – 1963	James Archibald Mackillop, industrial chemist
	(Lot 11 of Erskine Park Estate – Area 15 Acres – Conv Bk 2456 No 929)
1958 – 1959	James Archibald Mackillop, industrial chemist
1958 – 1958	Eric Stanley Luke, poultry farmer Rita May Ward, wife of William Ward, railway employee Hannah May Ward, estate Walter Frederick Vaughan Luke, estate
1953 – 1958	Hannah Mabel Luke, widow Walter Frederick Vaughan Luke, estate
	(Lot 11 of Erskine Park Estate – Area 15 Acres – Conv Bk 1085 No 449)
1916 – 1953	Walter Frederick Vaughan Luke, labourer
1915 – 1916	Public Trustee Charles Lawrence, estate
	(Lot 1 DP 513139 – CTVol 9918 Fol's 55A & B)
1965 – 1966	Hugh Henry Mackillop, farmer & grazier Frederick Charles Mackillop, farmer & grazier
	(Lot 11 of Erskine Park Estate – Area 252 Acres 3 Roods 33 ½ Perches – CTVol 8420 Fol's 76 & 77)

Year	Proprietor
1962 – 1965	Hugh Henry Mackillop, farmer & grazier Frederick Charles Mackillop, farmer & grazier
	(Lot 11 of Erskine Park Estate – Area 268 Acres 3 Roods – CTVol 6657 Fol's 89 & 90)
1953 – 1962	Hugh Henry Mackillop, farmer & grazier Frederick Charles Mackillop, farmer & grazier
	(Lot 11 of Erskine Park Estate – Area 268 Acres 3 Roods – CTVol 5636 Fol 111)
1951 – 1953	Sydney Clarence Ward, farmer
1950 – 1951	Charles Arthur Speller, farmer
1950 – 1950	William Arthur Graetz, artist
1947 – 1950	Bernard Vandyke, farmer
	(Lot 11 of Erskine Park Estate – Area 268 Acres 3 Roods – CTVol 1853 Fol 238)
1944 – 1947	Leslie Charles Roberts, dairy farmer
1938 – 1944	Charles Henry Buckley, farmer
1931 – 1938	George Charles Golding, property owner
1931 – 1931	Susan Robertson, feme sole
1926 – 1931	John Samuel Edgecombe, farmer
1918 – 1926	Henry Gray Parker Sellen, auctioneer

Table 7-1: Summary of Land Titles Search Lot 1106 DP 7109078

An industrial chemist was identified within the land titles search for the Site. However, no buildings or activity use from the aerial photographs were observed and therefore do not pose any concerns for potential contamination for the Site.

7.2 Aerial Photographs

Fourteen historical photographs have been provided for viewing. These photographs were for the years 1949, 1956, 1961, 1965, 1970, 1978, 1982, 1986, 1991, 1994, 2000, 2009, 2015 and 2020. The aerial photographs are presented in **Appendix III**. The inspection of the aerial photographs is summarised in Table 7-2.

Year	Summary
1949	The aerial photo is in black and white. Discernible details are clear. The Site is currently part of a large flattened vacant land. Further south-west of the Site appears to be farmland with a residential dwelling and small shed-like structures followed by a dirt road running in an east-west direction. Further north-west of the Site is Erskine Park Road as a large dirt road running in a south-west north-east direction followed by a small shed-like structure. North of the Site is a creek running approximately east to west followed by high density forest land. East and south of the Site appear to be flat vacant land.
1956	The aerial photo is in black and white. Discernible details are clearer. The Site appears unchanged. No obvious changes within the Site or surrounding areas.
1961	The aerial photo is in black and white. Discernible details are clear. The Site appears unchanged. Changes to the farm south-west of the Site appear to have been made including the removal of some the shed-like structures. No obvious changes within the Site or remaining surrounding areas.
1965	The aerial photo is in black and white. Discernible details are clearer. The Site appears unchanged. A small shed-like structure is now present further

Year	Summary
	south-east of the Site. No obvious changes within the Site or remaining surrounding areas.
1970	The aerial photo is in black and white. Discernible details are clearer. The Site appears unchanged. No obvious changes within the Site or surrounding areas.
1978	The aerial photo is in black and white. Discernible details are clearer. The Site appears unchanged. No obvious changes within the Site or surrounding areas.
1982	The aerial photo is in colour. Discernible details are clearer. The Site appears unchanged. Residential developments have begun further north-west of the Site. Erskine Park Road is now also partially paved. Further developments have been conducted to the small shed-like structure further south-east of the Site. Tree logs from likely from deforestation have been placed along the border of the dirt track south of the Site.
1986	The aerial photo is in colour. Discernible details of the Site are clear. The Site appears unchanged. Deforestation has been conducted north of the Site and residential developments have now begun including the addition of a paved road. Chameleon Drive is now present south-east of the Site along with Cepheus Place. Further residential developments have been conducted further north-west to the Site. The farm south-west of the Site is no longer present. No obvious changes to remaining surrounding areas.
1991	The aerial photo is in colour. Discernible details of the Site are clear. The Site appears unchanged. Major residential developments have begun east, south-east and north-west of the Site. Further residential developments have been conducted north of the Site. More paved roads are now present north of the Site. A small shed-like structure is now present north of the Site. Erskine Park Road appears to now be completely paved. No obvious changes to remaining surrounding areas.
1994	The aerial photo is in colour. Discernible details of the Site are clear. Minor developments have occurred within residential properties and surrounding roads surrounding the Site. the creek north of the Site appears to be an underground man-made stormwater channel with stormwater drains systematically present along the line of the creek. The Site and remaining surrounding areas appear unchanged.
2000	The aerial photo is in colour. Discernible details of the Site are clear. Major residential developments have been conducted south of the Site. Chameleon Drive has also been extended further south. Further minor developments have occurred within residential properties surrounding the Site and additional roads are now present. The Site appears unchanged.
2009	The aerial photo is in colour. Discernible details of the Site are clear. Erskine Park Netball Courts and carpark are now present west of the Site. A tree line has been planted north and north-west of the Site. Further minor developments have been conducted to surrounding residential properties.
2015	The aerial photo is in colour. Discernible details of the Site are clear. No obvious changes to the Site and surrounding areas.
2020	The aerial photo is in colour. Discernible details of the Site are clear. No obvious changes to the Site and surrounding areas.

Table 7-2: Summary of Aerial Photograph Inspection

7.3 EPA Records

A search of the EPA public register under the Protection of the Environment Operations Act 1997 was undertaken. The search results are presented in **Appendix III**. The search identified that, for the Site there were:

- No prevention, clean-up or prohibition notices; and
- No transfer, variation, suspension, surrender or revocation of an environment protection license (EPL).

A search was undertaken of the EPA public contaminated land registers. The search results are presented in **Appendix III**. The search did not identify any matters which apply for the Site or adjoining properties under the Contaminated Land Management Act (CLM Act) 1997.

7.4 Council Records

Penrith City Council was requested to make available for review property documentation held which may provide information pertinent to the ground contamination status of the Site.

No previous property documentation pertinent to the ground contamination status of the Site was provided to Getex from the council, however, council did provide a development application (Ref: DA 00/1459, 20 June, 2020) for the development of a park, carpark and netball courts within the Site.

7.5 Historical Business Directories

A search of the historical business directories was undertaken. Records for the years 1950, 1961, 1970, 1982, 1986 and 1991 were reviewed. The search results are presented in **Appendix III**. The search identified no historical business' on or surrounding the Site.

7.6 Section 10.7 Certificate

A review of the Section 10.7 (2 and 5) certificate issued by Penrith City Council indicates that the land is not declared to be significantly contaminated land or other matters under the Contaminated Land Management Act 1997 (Refer to **Appendix II**).

7.7 SafeWork NSW Records

SafeWork NSW undertook a search for information on licenses to keep hazardous chemicals for the site. The search of the Stored Chemical Information Database and the microfiche records did not locate any records pertaining to the Site (refer to **Appendix VI** SafeWork NSW Hazardous Chemicals Search).

7.8 Underground Utilities Search

An online search for utilities located within the site was conducted and is summarised in Table 7-3, below. Asset owners Endeavour Energy, Jemena, NBN Co, Sydney Water and Telstra provided information on their utilities (refer to **Appendix VII** – Below Ground Utilities Search).

Asset Owner	Utility Type	Utility Location
Endeavour Energy	Cable	Along Chameleon Drive
	Duct	Running in south-east to north-west direction south-east to the Site
Jemena	110mm Polyethylene Medium Pressure gas main	Along Chameleon Drive
	110mm Polyethylene Medium Pressure gas main	Along dirt track south of the Site running in an east-west direction
	32mm Polyethylene Medium Pressure gas main	Along Chameleon Drive
	32mm Nylon Medium Pressure gas main	Along Fauna Road and Mackillop Place
NBN Co	Telstra's 35mm PVC Conduit	Along Chameleon Drive located south-east to the Site
	Telstra's 100mm PVC Conduit	Along Chameleon Drive
Sydney Water	100mm Ductile Iron Cement Line Water Main	Along Chameleon Drive
	150mm Vitrified Clay Sewer Main	Along the northern border of residential dwellings south of the Site.
	150mm Vitrified Clay Sewer Main	South of the Site running in an east-west direction
	225mm Vitrified Clay Sewer Main	South of the site running in a south-west to north-east direction towards Fuller Place
Telstra	Conduits	Along Chameleon Drive

Table 7-3: Below Ground Utilities Search

7.9 Assessment of Historical Information Integrity

The site history assessment has been obtained from a variety of resources including government records from the NSW land titles office, council records, historical aerial photographs, utilities providers, historical business directories, NSW Office of Water and NSW EPA. The veracity of the information from the obtained sources is considered to be high. The site history assessment is generally considered to be of high integrity with respect to the historical use of the Site.

8. CONCEPTUAL SITE MODEL

The following sections detail a conceptual site model which has been developed in relation to the potential origin, impact and migration of contaminants. This model has been developed for the Site based on the findings of the site history review and walkover inspection.

8.1 Sources of Potential Contaminants

The following table lists potential contaminants based on site activities and conditions identified during the site historical review and walkover inspection (refer to Sections 5 to 7). Refer to **Appendix I** for Site Map of the sources.

Source	Location	Potential Contaminants
Past activities on site – farmer, dairy farmer, grazier	Entire Site	Metals, Organochloride Pesticides (OCP), Organophosphorus Pesticides (OPP)
Potentially contaminated fill	Entire Site	Total Recoverable Hydrocarbons (TRH), Benzene Toluene Ethyl-Benzene Xylenes (BTEX), Metals, Polycyclic Aromatic Hydrocarbons (PAHs), Organochloride Pesticides (OCP), Organophosphorus Pesticides (OPP), Poly-chlorinated Biphenyls (PCBs), Asbestos

Table 8-1: Potential Contaminants

8.2 Potentially Contaminated Media

Potentially contaminated media present at the site included:

- Topsoil/fill material; and
- Natural Soils and/or Bedrock.

The desk top site history and walkover assessment has identified historical activities on the Site that include a Farmer, Dairy Farmer and Grazier. During such activities, spillage and/or leakage of chemicals associated with these activities may have resulted in localised impacts at the ground surface. There is also the potential for contaminated material to have been imported during amendments to Site levels. Based on this, the topsoil and fill material has been identified as a potentially contaminated media.

Based on the potential mobility of contaminants and their associated potential leachability through the soil/fill profile, vertical migration of contaminants from the surface soils into the underlying natural soils/bedrock may have occurred. As a result, the natural soils and underlying bedrock are also considered to be potentially contaminated media.

Groundwater is expected at depth in bedrock and is not considered to be impacted.

8.3 Potential for Migration

Contaminants generally migrate from Site via a combination of windblown dusts, rainwater infiltration, groundwater migration and surface water runoff. The potential for contaminants to migrate is a combination of:

- The nature of the contaminants (solid/liquid and mobility characteristics);
- The extent of the contaminants (isolated or widespread);
- The location of the contaminants (surface soils or at depth);
- The site topography, geology, hydrology and hydrogeology;
- The adjacent properties; and
- Underground utility corridors.

The potential contaminants identified as part of the site history and site inspections are generally in either a solid form (e.g. heavy metals, asbestos, etc) or liquid form (e.g. hydrocarbons, pesticides, etc).

The potential for contaminants to migrate along the underground utility corridors is not likely to occur as there are no underground utilities identified to be traversing through the property.

There is the potential for erosion due to aeolian and water processes however erosion impact appeared minimal during the walkover inspection. Therefore, dust and water erosion potential of the Site is anticipated to be low.

The potential for rainwater infiltration to occur at the Site was relatively high given the permeable surface. If rainfall does penetrate the natural soil, this movement may result in vertical migration of contaminants through the natural soil profile however this is likely to be intermittent and dependent on rainfall.

Some potential contaminants identified may be in liquid form (i.e. hydrocarbons). There is the potential for natural dispersion/diffusion of these contaminants to migrate west due to the Site's topography however, this is anticipated to be low.

The potential sources of contamination are likely to be present above bedrock. Depth to groundwater is expected to be at depth within the bedrock. It is therefore considered that the groundwater is not likely to have a potential to facilitate the migration of contaminants due to the expected depth of groundwater and the limited mobility of groundwater through the bedrock profiles, with higher mobility confined to faults in the bedrock (if present).

8.4 Conceptual Site Model Summary

The following table provides a summary of the conceptual site model detailed in the previous sections and includes potential contaminant origin, impact, migration and receptor's exposure pathways.

The assessment has identified the following contamination issues at the Site:

Source	Contaminants of Concern	Location	Affected Media	Migration Potential	Current Receptors	Current Exposure Pathway	Future Receptors	Future Exposure Pathway
Past activities on site - farmer, dairy farmer, grazier	Metals, OCPs and OPPs	Entire Site	Surface soil; Underlying natural soils and bedrock;	Surface water and dust - low potential; Vertical migration.	Site Occupants; Neighbouring properties; Ecological receptors.	Skin contact with potentially contaminated soil; Ingestion of potentially contaminated soil;	Site Occupants; Neighbouring properties; Construction workers; Ecological receptors.	Skin contact with potentially contaminated soil; Ingestion of potentially contaminated soil;
Potentially contaminated fill materials.	Metals, TRH, BTEX, PAHs, OCPs, OPPs PCBs and Asbestos	Entire Site	Surface soil; Underlying natural soils and bedrock.	Surface water and dust - low potential; Vertical migration.	Site Occupants; Neighbouring properties; Ecological receptors.	Skin contact with potentially contaminated soil; Vapour inhalation of potentially contaminated soil; Inhalation of potential asbestos; Ingestion of potentially contaminated soil	Site Occupants; Neighbouring properties; Construction workers; Ecological receptors.	Skin contact with potentially contaminated soil; Vapour inhalation of potentially contaminated soil; Inhalation of potential asbestos; Ingestion of potentially contaminated soil.

Table 8-2: Conceptual Site Model Summary

9. SAMPLING AND ANALYSIS PLAN

9.1 Data Quality Objectives

The methodology employed to design an appropriate sampling and analysis plan for this investigation involves firstly defining the Data Quality Objectives (DQOs) for the sampling (**Sections 9.1.1 to 9.1.6**), then selecting a sampling strategy (**Section 9.1.7**) and corresponding sampling points (**Section 9.2**) to best achieve the DQOs. This methodology is described in sequence in the following sections.

9.1.1 *State the Problem*

The desktop site historical review and walkover inspection has identified the potential for Site contamination conditions to occur at the Site which may impact upon the suitability of the Site for to be used as a residential lot (**Section 8**).

Assessment of contamination conditions is necessary to assess the presence of soil contamination of the Site and draw conclusions regarding if there is contamination that will affect the suitability, or otherwise, for the Site to be a residential lot.

Information on Site contamination conditions presented in earlier sections of this report resulted in the conceptual site contamination model presented in **Section 8** of this report.

9.1.2 *Identify the Decision*

Based on the decision-making process for assessing urban redevelopment sites detailed in *Guidelines for the NSW Site Auditor Scheme (3rd edition)*, Environmental Protection Authority (EPA) (October 2017), and the information within **Section 8**, the following decision was required to be made as part of the Site assessment:

- Is there any contamination within the soil that will pose a risk to future onsite receptors?
- Does the fill material identified from the desktop site history and walkover inspection contain any aesthetic (stains/odours/inert waste) issues?

9.1.3 *Identify Inputs into the Decision*

Inputs identified to provide sufficient data to make the decisions nominated above include:

- The Site description and history as provided in **Section 5, 6 and 7** respectively;
- Potential contamination issues as described in **Section 8**;
- Visual and olfactory indications;
- PID screening data in **Section 12**;
- Soil environmental data as collected by soil sampling and analysis in **Appendix VIII**;
- Soil criteria to be achieved on the Site as based on a proposed future land-use as defined by assessment criteria prepared in **Section 10**; and
- Confirmation that data generated by sample analysis are of a sufficient quality to allow reliable comparison to assessment criteria as undertaken by assessment of quality

assurance / quality control as per the data quality indicators established in **Sections 9.1.6 & 11 and Appendix X**.

9.1.4 Define the Study Boundaries

The study area is defined as part of Lot 1106 DP 709078, known as Lots 1-4 of 25-29 Chameleon Drive, ERSKINE PARK NSW 2759, as shown in **Figure 1** and has an area of approximately 2,735 m².

The vertical extent of the soil investigation was limited up to the natural soil horizon (maximum depth of 1.0m).

Due to the nature of potential contaminants identified and project deadline requirements, seasonality and other temporal variables were not assessed as part of this investigation.

The temporal boundaries of this investigation are limited to the period of field investigation during March 2021 and reported during May 2021.

9.1.5 Develop a Decision Rule

Soil analytical data was assessed against NSW Environmental Protection Authority (EPA) endorsed criteria including:

- *National Environment Protection (Assessment of Site Contamination) Measure*, National Environment Protection Council, 2013.

The decision rules adopted to answer the decisions identified in **Section 9.1.2** are summarised in the following table.

Decision Required to be Made	Decision Rule
1. Is there any contamination within the soil that will pose a risk to future onsite receptors?	<p><i>Soil analytical data will be compared against EPA endorsed criteria. Statistical analyses of the data in accordance with relevant guidance documents will be undertaken, if appropriate, to facilitate the decisions.</i></p> <p><i>The following statistical criteria will be adopted with respect to soils:</i> <i>Either: the reported concentrations are all below the site criteria;</i> <i>Or: the average site concentration for each analyte must be below the adopted site criterion; no single analyte concentration exceeds 250% of the adopted site criterion; the standard deviation of the results must be less than 50% of the site criteria; and the 95% upper confidence limit (UCL) of the average concentration for each analyte must be below the adopted site criterion as per the NSW EPA Contaminated Sites - Sampling Design Guidelines, 1995.</i></p> <p><i>If the statistical criteria stated above are satisfied, the decision is No.</i> <i>If the statistical criteria are not satisfied, the decision is Yes.</i></p>

Decision Required to be Made	Decision Rule
2. Does the fill material identified from the desktop site history and walkover inspection contain any aesthetic (stains/odours/inert waste) issues?	<i>If there are any unacceptable odours and/or discolouration and/or inert waste (or other aesthetic indicators) identified the answer to the decision is Yes. Otherwise, the answer to the decision is No</i>

Table 9-1: Decision Rules

9.1.6 Specify Limits on Decision Errors

Specific limits for this project have been adopted in accordance with the appropriate guidance from the NEPC (2013), EPA (2017), appropriate indicators of data quality (DQIs used to assess quality assurance / quality control) and standard Getex procedures for field sampling and handling.

To assess the usability of the data prior to making decisions, the data will be assessed against predetermined Data Quality Indicators (DQIs) for completeness, comparability, representativeness, precision and accuracy. The acceptable limit on decision error is 95% compliance with DQIs.

The pre-determined Data Quality Indicators (DQIs) established for the investigation are discussed below in relation to precision, accuracy, representativeness, comparability, completeness and sensitivity (PARCCS parameters) and are shown in Table 9-2.

Precision - measures the reproducibility of measurements under a given set of conditions. The precision of the laboratory data and sampling techniques is assessed by calculating the Relative Percent Difference (RPD) of duplicate samples for chemical COPCs.

Accuracy - measures the bias in a measurement system. The accuracy of the laboratory data that are generated during this study is a measure of the closeness of the analytical results obtained by a method to the 'true' value. Accuracy is assessed by reference to the analytical results of laboratory control samples, laboratory spikes and analyses against reference standards. Note only applied to chemical COPC.

Representativeness – expresses the degree which sample data accurately and precisely represent a characteristic of a population or an environmental condition. Representativeness is achieved by collecting samples on a representative basis across the Site, and by using an adequate number of sample locations to characterise the Site to the required accuracy.

Comparability – expresses the confidence with which one data set can be compared with another. This is achieved through maintaining a level of consistency in techniques used to collect samples; and ensuring analysing laboratories use consistent analysis techniques; and reporting methods.

Completeness – is defined as the percentage of measurements made which are judged to be valid measurements. The completeness goal is set at there being sufficient valid data generated during the study.

Sensitivity – expresses the appropriateness of the chosen laboratory methods, including the limits of reporting, in producing reliable data in relation to the adopted Site assessment criteria.

Data Quality Indicator	Frequency	Data Quality Criteria
Precision Blind duplicates (intra laboratory) analysis	1/20 samples	RPD <30% inorganics and <50% for organics
Split duplicates (inter laboratory)	1/20 samples	RPD <30% inorganics and <50% for organics
Accuracy Laboratory control samples	1 per lab batch	<LOR
Surrogate spikes	1 per lab batch	70-130%
Matrix spikes	1 per lab batch	70-130%
Representativeness Sampling appropriate for media and analytes	All samples	All samples
Samples extracted and analysed within holding times	All samples	Within holding times
Rinsate	1 per sample batch	<LOR
Trip blank	1 per sample batch	70-130%
Comparability Standard operating procedures for sample collection & handling	All samples	All samples
Standard analytical methods used for all analyses	All samples	All samples
Consistent field conditions, sampling staff and laboratory analysis	All samples	All samples
Limits of reporting appropriate and consistent	All samples	All samples
Completeness Soil description and COCs completed and appropriate	All samples	All samples
Appropriate documentation	All samples	All samples
Satisfactory frequency and result for QC samples	All QA/QC samples	-
Data from critical samples is considered valid	-	Critical samples valid
Sensitivity Analytical methods and limits of recovery appropriate for media and adopted site assessment criteria	All samples	LOR<= site assessment criteria

Table 9-2: Summary of DQI

Note: If the RPD between duplicates is greater than the pre-determined data quality criteria, a judgement will be made as to whether the excess is critical in relation to the validation of the data set or unacceptable sampling error is occurring in the field.

The DQOs for the assessment of the laboratory analytical data include the following conditions:

- Maximum sample holding times for organics are 7 days. Metals and metalloids holding times are 6 months. Mercury (Hg) holding time is 28 days;
- Sample preservation and handling will be conducted in accordance with industry accepted standards;
- All sample analyses will be conducted by NATA accredited laboratories;
- Laboratory blank analysis to be below practical quantitation limits (PQLs); and
- The relative percentage difference (RPD) of duplicates/soil replicates and percent recoveries of control spikes to be calculated and compared to the following criteria:
 - Less than 30% for field soil replicates; and
 - Less than 40% for internal duplicate samples and less than 44% on duplicates with 10 times the limit of reporting; and
 - 75-125% recovery for internal recovery samples.

9.1.7 Optimise the Design for Obtaining Data

Various strategies for developing a statistically based sampling plan are identified in NSW EPA Contaminated Sites - Sampling Design Guidelines, 1995, including judgemental, random, systematic and stratified sampling patterns.

Since the potential contaminants were potentially throughout the Site, systematic soil sampling by an orthogonal grid across the Site was considered to be the most appropriate for the current investigation. Therefore, test pits were conducted at eight (8) locations and sampled resulting in a staggered sampling pattern.

During excavation, a 10.6eV PID was used to screen each of the eight (8) test pits at 1.0m intervals and if contamination was suspected or observed and at final depth.

Based upon the objectives of this investigation, the density of the sampling undertaken as part of the investigation of the Site soil is considered appropriate.

9.2 Soil Sampling Program

Chris Chen of Getex attended the Site on the 30th of March 2021.

Test pits were excavated using an excavator at selected locations across the Site at multiple depths within fill and natural material to allow for evaluation of the strata. The seven (7) locations were excavated approximately 1.0m long by 1.0m wide and down to virgin natural material.

The soil profile at the Site consisted of:

Topsoil/Fill

Topsoil/fill consisted of dark brown topsoil to depths ranging 0.05-0.15m and mottled orange, dark brown and grey clay to depths ranging 0.15-0.5m

Natural Soils

Across the Site the natural soil horizons were mixtures of either orange, grey or reddish-brown clay.

Bedrock

Bedrock was not encountered during the investigation.

Groundwater

No groundwater or saturated soil was encountered from any of the test pits.

No olfactory indications of contamination were noted during the site visits. In addition, no visible signs of contamination such as unnatural discoloration or major hydro-carbon related stains were present on the ground surfaces.

A 10.6eV Photo-Ionisation Detector (PID) was used to screen soils via head space analysis for VOCs at each sampling location. Small samples of soil were collected and placed within

zip-loc plastic bags, each bag was then sealed. Samples were then disturbed to release any gas held within the void space between grains. The PID intake was then inserted into the bag via a small gap and the VOC levels were recorded. Results are noted within **Section 12**.

The edges, base and excavated material of each test pit were visually inspected for the presence of possible asbestos containing materials.

Bulk 10L soil samples were assessed on site from each test as per the requirements of Table 5 within the WA DOH Guidelines for the Assessment, Remediation and Management of Asbestos-Contaminated Sites in Western Australia, 2009, endorsed by the National Environment Protection (Assessment of Site Contamination) Measure, 2013. Each Bulk 10L sample was collected, spread out on a mat, and any asbestos fragments were collected, weighed and recorded. The fragments were weighed using a Mettler AT261 Scales.

Any fragments collected were placed into a 'zip-loc' bag.

500mL soil samples were also collected from selected test pit locations to be analysed for fibrous asbestos (FA) and asbestos fines (AF) as per Section 11.3.2 within Schedule B2 from the NEPM guidelines.

Soil samples for chemical analysis were collected from each test pit within the fill layer, as that layer had the higher potential for contamination, and placed directly into new 250mL clean glass jars with screw top plastic lids with inert plastic inserts.

The glass jars and 'zip-loc' bags were labelled using a waterproof permanent marker pen with the date, a Getex unique reference number that indicated the sampling location, and a sub sample number. The samples were then delivered to the laboratory.

Between samples the sampling equipment was decontaminated using a 5% Decon 90 solution, rinsed with Milli Q water and dried with Kimberly Clark Epic Wipes.

The chain of custody process involved writing the Getex unique reference number on the sample jar at the time of sampling and on the chain of custody form. The chain of custody form remained with the samples until they were delivered to the laboratory. Once delivered to the laboratory the officer at sample receipt signed the chain of custody form taking responsibility for the samples. A copy of the chain of custody showing the time of delivery, condition of samples (cold etc) and the unique laboratory number was emailed to Getex by the laboratory. On receipt Getex checked that the laboratory details were correct.

Table 9-3 (below) presents a summary of the locations for eighteen (18) laboratory analysis samples collected within the Site. Please refer to **Appendix I** for the Site Map and sample locations.

Sample Number	Sample Type	Location Collected	Analysis Performed
11538/ST5/TP01/S1	Soil Sample	Sample taken at a depth of 0.15m at location TP01. Refer to Appendix I.	TRH, BTEX, PAHs, Metals, OCP, OPP, PCBs
11538/ST5/TP02/S1	Soil Sample	Sample taken at a depth of 0.20m at location TP01. Refer to Appendix I.	TRH, BTEX, PAHs, Metals
11538/ST5/TP02/AS01	Soil Sample	Sample taken at a depth of 0.20m at location TP02. Refer to Appendix I.	Asbestos

Sample Number	Sample Type	Location Collected	Analysis Performed
11538/ST5/TP03/S1	Soil Sample	Sample taken at a depth of 0.15m at location TP03. Refer to Appendix I.	TRH, BTEX, PAHs, Metals, OCP, OPP, PCBs
11538/ST5/TP03/AS01	Soil Sample	Sample taken at a depth of 0.15m at location TP03. Refer to Appendix I.	Asbestos
11538/ST5/TP04/S1	Soil Sample	Sample taken at a depth of 0.15m at location TP04. Refer to Appendix I.	TRH, BTEX, PAHs, Metals
11538/ST5/TP04/AS01	Soil Sample	Sample taken at a depth of 0.15m at location TP04. Refer to Appendix I.	Asbestos
11538/ST5/TP05/S1	Soil Sample	Sample taken at a depth of 0.20m at location TP05. Refer to Appendix I.	TRH, BTEX, PAHs, Metals, OCP, OPP, PCBs
11538/ST5/TP05/AS01	Soil Sample	Sample taken at a depth of 0.20m at location TP05. Refer to Appendix I.	Asbestos
11538/ST5/TP06/S1	Soil Sample	Sample taken at a depth of 0.15m at location TP06. Refer to Appendix I.	TRH, BTEX, PAHs, Metals
11538/ST5/TP06/AS01	Soil Sample	Sample taken at a depth of 0.15m at location TP06. Refer to Appendix I.	Asbestos
11538/ST5/TP07/S1	Soil Sample	Sample taken at a depth of 0.15m at location TP07. Refer to Appendix I.	TRH, BTEX, PAHs, Metals, OCP, OPP, PCBs
11538/ST5/TP08/S1	Soil Sample	Sample taken at a depth of 0.20m at location TP08. Refer to Appendix I.	TRH, BTEX, PAHs, Metals
11538/ST5/TP08/AS01*	Soil Sample	Sample taken at a depth of 0.20m at location TP08. Refer to Appendix I.	Asbestos
11538/ST5/TP01/S1a	Split Replicate	Split Replicate of 11538/ST5/TP01/S1	TRH, BTEX, PAHs, Metals
11538/ST5/TP01/S1b	Blind Replicate	Blind Replicate of 11538/ST5/TP01/S1	TRH, BTEX, PAHs, Metals
11538/ST5/RB01	Rinsate Blank	-	BTEX
11538/ST5/TB01	Trip Blank	-	BTEX

Table 9-3: Sample Information

*Sample is listed as 11538/ST6/TP08/AS01 within Australian Safer Environment & Technology (Ref: ASET92243/95423/1-29, 6 April 2021) due to an error with the laboratory (Refer to Appendix IX).

10. ASSESSMENT CRITERIA

10.1 Regulatory Guidelines

The investigation was undertaken in general accordance with the following guidelines, as relevant:

- *Contaminated Sites: Sampling Design Guidelines*, NSW EPA, 1995;
- *Consultants Reporting on Contaminated Land: Contaminated Land Guidelines*, NSW EPA, 2020;
- *Contaminated Land Management: Guidelines for NSW Site Auditor Scheme*, NSW EPA 2017;

- *Contaminated Sites: Guidelines on the Duty to Report Contamination under the Contaminated Land Management Act 1997*, NSW EPA, 2015;
- *National Environment Protection (Assessment of Site Contamination) Measure*, National Environment Protection Council, 2013; and
- *Environmental Health Risk Assessment: Guidelines for assessing human health risks from environmental hazards*, Department of Health and Ageing and EnHealth Council, Commonwealth of Australia, June 2002.

10.2 Soil Aesthetic Considerations

The National Environment Protection (Assessment of Site Contamination) Measure, 2013 states, “aesthetic issues generally relate to the presence of low-concern or non-hazardous inert foreign material in soil or fill resulting from human activity”. Caution is also recommended when assessing a site for potentially sensitive land uses (such as residential) when significant quantities of fill or demolition materials are present.

Soil or fill material tested to be within accepted human health and environmental guideline levels may still contain low-concern or non-hazardous inert foreign material. Examples of these foreign materials include bricks, tiles, metal piping, glass, concrete, bitumen and plastics.

The quantity, type and distribution of foreign materials identified within the soil profile will be considered in relation to the future land use. In assessing the sensitivity of future site users to aesthetic issues consideration will be given to the depth of the material in relation to the future site levels following any development, the practicality of management options and the ability of the foreign materials to cause concern.

10.3 Soil Analysis Criteria

Health-based soil Criteria Levels can be applied for a range of different exposure settings, which are based on the nature of the use(s) for which the land is currently used and/or its approved use(s).

Given that the use of the Site for a residential lot, the assessment criteria are based on following exposure setting within the National Environment Protection (Assessment of Site Contamination) Measure, National Environmental Protection Council, 2013:

- Health investigation level setting A (Standard residential with garden/accessible soil) from Table 1A(1);
- Health screening level setting A and soil classification Sand or Clay (depending on the type of soil) for petroleum hydrocarbon compounds from Table 1A(3); and
- Health screening level setting A for Asbestos from Table 7.

For F3 and F4, health screening levels were used from Table B4 of HSLs for petroleum hydrocarbons in soil and groundwater, part 1: technical development document, Technical report no. 10, CRC for Contamination Assessment and Remediation of the Environment, Adelaide, Australia (2011).

Ecological Screening/Investigation Levels are to be applied to soil within 2m below the proposed ground level.

Ecological Screening Levels (ESLs) for petroleum hydrocarbon compounds are based on Urban residential and soil texture Coarse or Fine (dependent on the sample) from Table 1B(6)

from the *National Environment Protection (Assessment of Site Contamination) Measure*, National Environment Protection Council, 2013.

Ecological Investigation Levels (EILs) are based on Urban Residential from the *National Environment Protection (Assessment of Site Contamination) Measure*, National Environment Protection Council, 2013. EILs have been derived for arsenic, copper, chromium (III), DDT, naphthalene, nickel, lead and zinc.

The EILs presented for zinc, chromium (III), copper and lead are added contaminant limits (ACLs) based on added concentrations. The EILs is calculated from summing the ACL and the ambient background concentration (ABC) to derive the site-specific soil quality guideline (SQG) taking into account the effect caused by pH and exchangeable cations in soil that can affect concentration toxicity data.

Values presented for arsenic and naphthalene are generic EILs based on total concentrations and aged contaminants.

The EIL for lead has been calculated using the most conservative SQG value based upon the reported pH and exchangeable cation values. All other EIL's have assumed that the majority of any contamination on site is more than 2 years old. Where EIL values required input including CEC, pH and organic content, values from Sample 11538/ST5/TP05/S1 was used from the Site. A summary of the EIL input values is:

- Cation exchange capacity: 13 cmolc/kg;
- pH: 6.2;
- organic carbon: 1.6%;
- iron: 4.3%; and
- clay: 28%.

The spreadsheet calculations are presented in **Appendix VIII**.

Acceptance criteria levels are given within **Appendix VIII** alongside the sample analysis results.

11. QUALITY ASSURANCE / QUALITY CONTROL

11.1 Standard Operating Procedures

Field works were conducted by Chris Chen BSc (App Chem) who is an experienced environmental consultant in accordance with Getex internal procedures. This includes but is not limited to; inspections, the methods of sampling, decontamination of sampling equipment, sample preparation and storage, the documentation of site conditions, and the completion of chain of custody documentation.

All inspection and sampling information was documented and where necessary collected utilising properly maintained equipment. Prior to use all equipment was assessed for appropriateness and inspected for defects.

11.2 QA/QA Data Evaluation

Data Quality Indicators (DQI) are used to document and quantify compliance, or otherwise with the requirements of the Data Quality Objectives (DQO). They are used to assess the reliability of the field procedures and analytical results. The DQIs are Completeness, Comparability, Representativeness, Precision, and Accuracy. Evaluation of the DQIs is documented in the following table.

Please Refer to **Appendix X** for QA/QC Results and Assessment.

DQI		Consideration	Compliance
Completeness	Field	All critical locations sampled	Sampling was conducted across the Site and within areas of potentially higher likelihood of contamination.
		All samples collected (from location and at depth)	Samples were collected from within the material most likely to be contaminated (fill material).
		Sampling procedures appropriate and complied with	All samples were collected in accordance with relevant guidelines, industry practices, and Australian Standards
		Experienced sampler	Samples were recovered by one (1) suitably qualified and experienced sampler.
		Documentation correct	All required documentation was completed including test pit logs and photographic logs
		Duplicates at least 5% of primary samples	>5% duplicates
	Laboratory	Critical samples analysed	100% of samples requested for analysis were analysed
		Analysis addresses contaminants of concern	100% of samples analysed for requested contaminant
		Documentation supplied	SRA and COC supplied from laboratories
	Field	Same sampling procedures used on each occasion	Each sample was recovered in accordance with the sampling procedures

DQI		Consideration	Compliance
Comparability		Experienced sampler	Samples were recovered by one (1) suitably qualified and experienced sampler.
		Climatic conditions	No potential for variation based on climatic conditions exists.
		Same types of samples collected	The type of samples collected was consistent
	Laboratory	NATA registered laboratories	EnviroLab Services Pty Ltd, Eurofins mgt and ASET Pty Ltd are NATA registered
		Consistent analysis methods for samples	Analysis methods were equivalent across all samples
Representativeness	Field	Appropriate media sampled according to NEPM	All samples were recovered in accordance with NEPM
		All media identified	The soil profile (fill and natural) to a depth of 1.0m was identified and recorded
		Satisfactory results for: trip blank, rinsate samples.	All results within acceptable levels and therefore satisfactory
	Laboratory	Critical samples analysed	100% of samples requested for analysis were analysed
		Analysis addresses contaminants of concern	100% of samples analysed for requested contaminant
		Within holding times	All samples analysed within acceptable holding times
Precision	Field	Sampling procedures appropriate and complied with	All samples were recovered in accordance with the sampling procedures
		Acceptable RPD's for all replicates	All QA/QC data is either within the RPD or the result was less than three times the laboratories limit of reporting. Therefore, acceptable
	Laboratory	Acceptable RPD's for all laboratory duplicates	Laboratory RPD's acceptable

DQI		Consideration	Compliance
Accuracy	Field	Sampling procedures appropriate and complied with	All samples were recovered in accordance with the sampling procedures
	Laboratory	Satisfactory results for: blank samples, matrix spikes, control samples, and surrogate spike samples.	All results within acceptable levels and therefore satisfactory
Sensitivity	Laboratory	Analytical methods appropriate for media	All laboratory methods used are NATA accredited for the sample media type
		Limits of recovery within 70-130%	All results within 70-130%

Table 11-1: Data Quality Indicators

Based on the results from Table 11-1, it is the opinion of the consultant that the Data Quality Indicators have been met.

12. INSPECTION DETAILS AND RESULTS

12.1 Ground Surface Inspection

No visually identifiable asbestos containing materials were identified on the upper ground surfaces within the Site during the ground surface inspection.

12.2 Sub-Surface Inspection

The inspection details of the eight (8) Test Pits excavated and the corresponding ACM field screening sample results and FA/AF laboratory analysis results are presented in Table 12-1 below.

Please refer to **Appendix I** for the Site Map.

Test Pit	Test Pit Profile	Location (Refer to Appendix I)	Maximum Depth of Test Pit (m)	Foreign Material Observed	Asbestos Visually Observed	Sample ID(s) (Sample Type)	Sample Depth (m)	ACM Weight (grams)	ACM (10L Sample) Results % w/w*	500mL Laboratory Sample		Depth of Asbestos Contamination (m)	PID
										FA & AF Results % w/w	Free Fibres		
TP01	0.0m - Grass, 0.05m - Dark brown topsoil, 0.1m - Brown loam with crushed rock, 0.15m - Mottled orange clay, 0.2m - dark brown clayey loam, 0.55m - Orange clay, 0.75m - Light grey with orange clay	11538/ST5/TP01	0.80	None	No	11538/ST5/TP01/S1, 10L	0.15	0	0 No Asbestos Detected *	-	-	N/A	0.1m – 0.1 0.8m – 0.3
TP02	0.0m - Mulch, 0.1m - Brown sandy loose fill, 0.35m - Mottled brown clayey loam, 0.55m - Mottled orange clay, 0.9m - Orange and grey clay mixture	11538/ST5/TP02	1.0	None	No	11538/ST5/TP02/S1, 10L, AS01	0.	0	0 No Asbestos Detected	0 No Asbestos Detected*	No*	N/A	0.1m – 0.0 1.0m – 0.0
TP03	0.0m - Grass, 0.05m - dark brown topsoil, 0.1m - Mottled brown clayey loam, 0.2m - Mottled reddish brown clay, 0.35m - Reddish brown clay, 0.75m - Orange and grey clay mixture	11538/ST5/TP03	0.75	None	No	11538/ST5/TP03/S1, 10L, AS01	0.15	0	0 No Asbestos Detected	0 No Asbestos Detected*	No*	N/A	0.1m – 0.1 0.75m – 0.3
TP04	0.0m - Grass, 0.05m - Dark brown topsoil, 0.1m - Mottled reddish brown clay, 0.3m - Reddish brown clay	11538/ST5/TP04	0.55	None	No	11538/ST5/TP04/S1, 10L, AS01	0.15	0	0 No Asbestos Detected	0 No Asbestos Detected*	No*	N/A	0.1m – 0.0 0.55m – 0.2

Test Pit	Test Pit Profile	Location (Refer to Appendix I)	Maximum Depth of Test Pit (m)	Foreign Material Observed	Asbestos Visually Observed	Sample ID(s) (Sample Type)	Sample Depth (m)	ACM Weight (grams)	ACM (10L Sample) Results % w/w [#]	500mL Laboratory Sample		Depth of Asbestos Contamination (m)	PID
										FA & AF Results % w/w	Free Fibres		
TP05	0.0m - Grass, 0.05m - Dark brown topsoil, 0.1m - Mottled brown clayey loam, 0.3m - Mottled brown clay, 0.5m - Mottled reddish brown clay	11538/ST5/TP05	0.70	Yes - Black Asphalt @0.35m	No	11538/ST5/TP05/S1, 10L, AS01	0.2	0	No Asbestos Detected	0 No Asbestos Detected*	No*	N/A	0.1m - 0.2 0.7m - 0.3
TP06	0.0m - Grass, 0.05m - Dark brown clayey topsoils, 0.1m - Mottled brown clayey loam, 0.2m - Mottled orange clay, 0.45m - Reddish brown clay, 0.65m - Orange and grey clay mixture	11538/ST5/TP06	0.65	None	No	11538/ST5/TP06/S1, 10L, AS01	0.15	0	No Asbestos Detected	0 No Asbestos Detected*	No*	N/A	0.1m - 0.3 0.65m - 0.2
TP07	0.0m - Grass, 0.05m - Dark brown topsoil, 0.1m - Dark brown loam loose fill, 0.2m - Reddish brown clay, 0.5m - Grey and reddish brown clay mixture	11538/ST5/TP07	0.50	None	No	11538/ST5/TP07/S1, 10L, AS01	0.15	0	No Asbestos Detected	0 No Asbestos Detected*	No*	N/A	0.1m - 0.1 0.5m - 0.0
TP08	0.0m - Grass, 0.05m - Dark brown topsoil, 0.15m - Loose brown mottled clayey loam, 0.25m - Mottled orange clay, 0.45m - Light orange with white clay mixture	11538/ST5/TP08	0.90	None	No	11538/ST5/TP08/S1, 10L	0.2	0	No Asbestos Detected	-	-	N/A	0.1m - 0.1 0.9m - 0.2
Asbestos Assessment Criteria									0.01%	0.001% [^]			

Table 12-1: Test Pit Inspection Details

[#]%w/w asbestos in soil = [% asbestos content x bonded ACM (kg)] / [soil volume (L) x soil density (kg/L)] - assumed that: % asbestos content (within bonded ACM) = 15% and soil density (for sandy soils) = 1.65 kg/L, as established in NEPM 2013.

[^]The screening level of 0.001% w/w asbestos in soil for FA and AF (i.e. non-bonded friable asbestos) only applies where the FA and AF are able to be quantified by gravimetric procedures. The screening level is not applicable to free fibres.

***Refer to Appendix VIII for Chemical Analysis Results**

***Refer to Appendix IX for Laboratory Analysis Report.**

13. DISCUSSION

13.1 Soil Aesthetic Discussion

Low occurrences (<5%) of foreign materials were identified within the fill material across the Site. The amount of foreign material is not considered to be a trigger with regards to aesthetic soil considerations.

During excavation of the test pits, it was noted that the test pits were excavated up to depths ranging from 0.55-1.0m due to natural clay observed at depths ranging from 0.2-1.0m

Upon inspection of each test pit, Getex identified minor foreign material at a depth of 0.35m from test pit TP05. The foreign materials observed include black asphalt.

13.2 Asbestos Discussion

No asbestos containing materials were identified on the sub-surface and ground surfaces of the Site.

13.3 Soil Analytical Discussion

The summaries of laboratory results are discussed in the following sections.

13.3.1 TRH

A total of seven (8) soil samples were analysed for TRH fractions. All results for F1 (C6-C10 minus BTEX), F2 (C10-C16 minus Napthalene), F3 (C16-C34) and F4 (C34-C40) were below the adopted Site assessment criteria.

13.3.2 BTEX

A total of eight (8) soil samples were analysed for BTEX. All concentrations were below the adopted Site assessment criteria.

13.3.3 Metals

A total of eight (8) soil samples were analysed for Metals. All concentrations were below the adopted Site assessment criteria.

13.3.4 PAHs

A total of eight (8) soil samples were analysed for PAHs. All concentrations were below the adopted Site assessment criteria.

13.3.5 Carcinogenic PAHs

A total of eight (8) soil samples were analysed for Carcinogenic PAHs (as Benzo(a)pyrene TEQ). All concentrations were below the adopted Site assessment criteria.

13.3.6 OCP

A total of four (4) soil samples were analysed for OCP. All concentrations were below the adopted Site assessment criteria.

13.3.7 OPP

A total of four (4) soil samples were analysed for OPP. All concentrations were below the adopted Site assessment criteria.

13.3.8 PCBs

A total of four (4) soil samples were analysed for PCBs. All concentrations were below the adopted Site assessment criteria.

13.3.9 Asbestos in Soil

A total of six (6) soil samples were analysed for Asbestos. All concentrations were below the adopted Site assessment criteria.

13.4 Response to Identified Decisions

The results are discussed in the following sections in relation to the identified decisions developed as part of the DQO process (**Section 9.1.2**):

- Is there any contamination within the soil that will pose a risk to future onsite receptors?
- Does the fill material identified from the desktop site history and walkover inspection contain any aesthetic (stains/odours/inert waste) issues?

13.4.1 Risks to Future Onsite and Offsite Receptors from Soil Contamination

The collected samples of the soil were analysed for a broad range of identified potential contaminants including TRH, BTEX, Metals, PAHs, OCPs, OPPs PCBs and Asbestos. Concentrations of TRH, BTEX, Metals, PAHs, OCPs, OPPs and PCBs were within the adopted criteria and PID analysis of soil headspace was within acceptable levels and thus do not present an unacceptable risk to human or environmental health.

No Bonded Asbestos (ACM) or Friable Asbestos (FA & AF) was detected within any of the test pits.

As such, contaminant within soils do not represent an unacceptable risk to human health/environment with respect to Site use.

13.4.2 Aesthetic Issues from Fill Material

The amount of foreign material is not considered to be a trigger with regards to aesthetic soil considerations.

13.5 Updated Conceptual Site Model

Based on the findings from the assessment, the updated Conceptual Site Model (CSM) is provided in Table 13-1.

Source	Receptors	Contaminants of Concern	Exposure Pathway	Potential for Completeness
Contaminated soils from: - Potentially contaminated fill materials; - Past dairy farmer on Site; - Past farmer on Site; - Past grazier on Site	Site Occupants; Neighbouring properties; Construction Workers	Metals, TRH, BTEX, PAHs, OCPs, OPPs, PCBs and , Asbestos	Inhalation of asbestos fibres; Skin contact with potentially contaminated soil; Inhalation of asbestos fibres; Vapour inhalation; Ingestion of potentially contaminated soil.	Pathway incomplete – No CoPC detected above criteria levels within the Site.
	Ecological receptors	Metals, TRH , BTEX, PAHs and OCPs	Plant uptake; Ingestion of contamination soil; Terrestrial ecology.	Pathway incomplete – No CoPC detected above criteria levels within the Site.

Table 13-1: Conceptual Site Model Summary

14. CONCLUSIONS AND RECOMMENDATIONS

Based on the findings from the site historical review and walkover inspection there was the potential for contamination from previous site activities (farmers, dairy farmers and graziers), imported fill and building materials.

Soil samples were collected from the Site and analysed for TRH, BTEX, Metals, PAHs, OCPs, OPPs, PCBs and Asbestos.

The soil concentrations of TRH, BTEX, Metals, PAHs, OCPs, OPPs and PCBs were within the adopted criteria.

No Bonded Asbestos (ACM) or Friable Asbestos (FA & AF) was detected within any of the test pits.

As such, contaminant within soils do not represent an unacceptable risk to human health/environment with respect to the future Site as a residential lot.

Within the Scope and Limitations made for the purpose of the investigation, it is the opinion of the consultant that the findings of the investigation do not identify soil contamination above the acceptance criteria which may impact ongoing onsite and offsite receptors. Therefore, the Site soil is considered to be suitable for use as a residential lot.



APPENDIX I

SITE MAP



Figure 2: Site Map
25-29 Chameleon Drive, ERSKINE PARK NSW 2759


**Aerial image derived from Google Earth*








APPENDIX II


PLANNING CERTIFICATE (SECTION 10.7 PARTS 2 AND 5)





































APPENDIX III

LOTSEARCH ENVIRO REPORT



Date: 09 Mar 2021 19:41:38

Reference: LS018570 EP

Address: 25 Chameleon Drive, Erskine Park, NSW 2759

Disclaimer:

The purpose of this report is to provide an overview of some of the site history, environmental risk and planning information available, affecting an individual address or geographical area in which the property is located. It is not a substitute for an on-site inspection or review of other available reports and records. It is not intended to be, and should not be taken to be, a rating or assessment of the desirability or market value of the property or its features. You should obtain independent advice before you make any decision based on the information within the report. The detailed terms applicable to use of this report are set out at the end of this report.

Dataset Listing

Datasets contained within this report, detailing their source and data currency:

Dataset Name	Custodian	Supply Date	Currency Date	Update Frequency	Dataset Buffer (m)	No. Features Onsite	No. Features within 100m	No. Features within Buffer
Cadastre Boundaries	NSW Department of Finance, Services & Innovation	19/02/2021	19/02/2021	Quarterly	-	-	-	-
Topographic Data	NSW Department of Finance, Services & Innovation	25/06/2019	25/06/2019	As required	-	-	-	-
List of NSW contaminated sites notified to EPA	Environment Protection Authority	14/01/2021	14/01/2021	Monthly	1000	0	0	0
Contaminated Land Records of Notice	Environment Protection Authority	04/03/2021	04/03/2021	Monthly	1000	0	0	0
Former Gasworks	Environment Protection Authority	09/03/2021	11/10/2017	Monthly	1000	0	0	0
National Waste Management Facilities Database	Geoscience Australia	11/02/2021	07/03/2017	Quarterly	1000	0	0	1
National Liquid Fuel Facilities	Geoscience Australia	15/02/2021	13/07/2012	Quarterly	1000	0	0	0
EPA PFAS Investigation Program	Environment Protection Authority	15/02/2021	23/11/2020	Monthly	2000	0	0	0
Defence PFAS Investigation & Management Program - Investigation Sites	Department of Defence	02/03/2021	02/03/2021	Monthly	2000	0	0	0
Defence PFAS Investigation & Management Program - Management Sites	Department of Defence	02/03/2021	02/03/2021	Monthly	2000	0	0	0
Airservices Australia National PFAS Management Program	Airservices Australia	01/03/2021	01/03/2021	Monthly	2000	0	0	0
Defence 3 Year Regional Contamination Investigation Program	Department of Defence	15/02/2021	15/02/2021	Monthly	2000	0	0	0
EPA Other Sites with Contamination Issues	Environment Protection Authority	02/02/2021	13/12/2018	Annually	1000	0	0	0
Licensed Activities under the POEO Act 1997	Environment Protection Authority	08/03/2021	08/03/2021	Monthly	1000	0	0	0
Delicensed POEO Activities still regulated by the EPA	Environment Protection Authority	08/03/2021	08/03/2021	Monthly	1000	0	0	0
Former POEO Licensed Activities now revoked or surrendered	Environment Protection Authority	08/03/2021	08/03/2021	Monthly	1000	0	3	6
UBD Business Directories (Premise & Intersection Matches)	Hardie Grant			Not required	150	0	0	0
UBD Business Directories (Road & Area Matches)	Hardie Grant			Not required	150	-	0	0
UBD Business Directory Dry Cleaners & Motor Garages/Service Stations (Premise & Intersection Matches)	Hardie Grant			Not required	500	0	0	0
UBD Business Directory Dry Cleaners & Motor Garages/Service Stations (Road & Area Matches)	Hardie Grant			Not required	500	-	0	0
Points of Interest	NSW Department of Finance, Services & Innovation	18/02/2021	18/02/2021	Quarterly	1000	0	3	30
Tanks (Areas)	NSW Department of Customer Service - Spatial Services	16/02/2021	16/02/2021	Quarterly	1000	0	0	2
Tanks (Points)	NSW Department of Customer Service - Spatial Services	16/02/2021	16/02/2021	Quarterly	1000	0	0	1
Major Easements	NSW Department of Finance, Services & Innovation	17/02/2021	17/02/2021	Quarterly	1000	0	0	1
State Forest	Forestry Corporation of NSW	25/02/2021	14/02/2021	Annually	1000	0	0	0
NSW National Parks and Wildlife Service Reserves	NSW Office of Environment & Heritage	22/01/2021	11/12/2020	Annually	1000	0	0	0
Hydrogeology Map of Australia	Commonwealth of Australia (Geoscience Australia)	08/10/2014	17/03/2000	As required	1000	1	1	1
Temporary Water Restriction (Botany Sands Groundwater Source) Order 2018	NSW Department of Planning, Industry and Environment	26/10/2020	21/02/2018	Annually	1000	0	0	0

Dataset Name	Custodian	Supply Date	Currency Date	Update Frequency	Dataset Buffer (m)	No. Features Onsite	No. Features within 100m	No. Features within Buffer
Groundwater Boreholes	NSW Dept. of Primary Industries - Water NSW; Commonwealth of Australia (Bureau of Meteorology)	24/07/2018	23/07/2018	Annually	2000	0	0	14
Geological Units 1:100,000	NSW Department of Planning, Industry and Environment	20/08/2014		Annually	1000	1	-	1
Geological Structures 1:100,000	NSW Department of Planning, Industry and Environment	20/08/2014		Annually	1000	0	-	0
Naturally Occurring Asbestos Potential	NSW Dept. of Industry, Resources & Energy	04/12/2015	24/09/2015	Unknown	1000	0	0	0
Atlas of Australian Soils	Australian Bureau of Agriculture and Resource Economics and Sciences (ABARES)	19/05/2017	17/02/2011	As required	1000	1	1	2
Soil Landscapes of Central and Eastern NSW	NSW Department of Planning, Industry and Environment	14/10/2020	27/07/2020	Annually	1000	1	-	2
Environmental Planning Instrument Acid Sulfate Soils	NSW Department of Planning, Industry and Environment	22/02/2021	12/02/2021	Monthly	500	0	-	-
Atlas of Australian Acid Sulfate Soils	CSIRO	19/01/2017	21/02/2013	As required	1000	1	1	1
Dryland Salinity - National Assessment	National Land and Water Resources Audit	18/07/2014	12/05/2013	None planned	1000	1	1	2
Dryland Salinity Potential of Western Sydney	NSW Department of Planning, Industry and Environment	12/05/2017	01/01/2002	None planned	1000	1	1	4
Mining Subsidence Districts	NSW Department of Customer Service - Subsidence Advisory NSW	16/02/2021	16/02/2021	Quarterly	1000	0	0	0
Current Mining Titles	NSW Department of Industry	04/03/2021	04/03/2021	Monthly	1000	0	0	0
Mining Title Applications	NSW Department of Industry	04/03/2021	04/03/2021	Monthly	1000	0	0	0
Historic Mining Titles	NSW Department of Industry	04/03/2021	04/03/2021	Monthly	1000	8	8	9
Environmental Planning Instrument SEPP State Significant Precincts	NSW Department of Planning, Industry and Environment	22/02/2021	07/12/2018	Monthly	1000	0	0	0
Environmental Planning Instrument Land Zoning	NSW Department of Planning, Industry and Environment	22/02/2021	12/02/2021	Monthly	1000	2	2	28
Commonwealth Heritage List	Australian Government Department of the Agriculture, Water and the Environment	23/02/2021	20/11/2019	Quarterly	1000	0	0	0
National Heritage List	Australian Government Department of the Agriculture, Water and the Environment	23/02/2021	20/11/2019	Quarterly	1000	0	0	0
State Heritage Register - Curtilages	NSW Department of Planning, Industry and Environment	15/02/2021	30/11/2020	Quarterly	1000	0	0	0
Environmental Planning Instrument Local Heritage	NSW Department of Planning, Industry and Environment	22/02/2021	12/02/2021	Monthly	1000	0	0	0
Bush Fire Prone Land	NSW Rural Fire Service	08/03/2021	11/02/2021	Weekly	1000	0	0	3
Remnant Vegetation of the Cumberland Plain	NSW Office of Environment & Heritage	07/10/2014	04/08/2011	Unknown	1000	0	1	4
Ramsar Wetlands of Australia	Australian Government Department of Agriculture, Water and the Environment	24/02/2021	19/03/2020	Annually	1000	0	0	0
Groundwater Dependent Ecosystems	Bureau of Meteorology	14/08/2017	15/05/2017	Annually	1000	0	0	2
Inflow Dependent Ecosystems Likelihood	Bureau of Meteorology	14/08/2017	15/05/2017	Unknown	1000	0	0	2
NSW BioNet Species Sightings	NSW Office of Environment & Heritage	08/03/2021	08/03/2021	Weekly	10000	-	-	-

Site Diagram

25 Chameleon Drive, Erskine Park, NSW 2759



Contaminated Land

25 Chameleon Drive, Erskine Park, NSW 2759

List of NSW contaminated sites notified to EPA

Records from the NSW EPA Contaminated Land list within the dataset buffer:

Map Id	Site	Address	Suburb	Activity	Management Class	Status	Location Confidence	Dist (m)	Direction
N/A	No records in buffer								

The values within the EPA site management class in the table above, are given more detailed explanations in the table below:

EPA site management class	Explanation
Contamination being managed via the planning process (EP&A Act)	The EPA has completed an assessment of the contamination and decided that the contamination is significant enough to warrant regulation. The contamination of this site is managed by the consent authority under the Environmental Planning and Assessment Act 1979 (EP&A Act) planning approval process, with EPA involvement as necessary to ensure significant contamination is adequately addressed. The consent authority is typically a local council or the Department of Planning and Environment.
Contamination currently regulated under CLM Act	The EPA has completed an assessment of the contamination and decided that the contamination is significant enough to warrant regulation under the Contaminated Land Management Act 1997 (CLM Act). Management of the contamination is regulated by the EPA under the CLM Act. Regulatory notices are available on the EPA's Contaminated Land Public Record of Notices.
Contamination currently regulated under POEO Act	The EPA has completed an assessment of the contamination and decided that the contamination is significant enough to warrant regulation. Management of the contamination is regulated under the Protection of the Environment Operations Act 1997 (POEO Act). The EPA's regulatory actions under the POEO Act are available on the POEO public register.
Contamination formerly regulated under the CLM Act	The EPA has determined that the contamination is no longer significant enough to warrant regulation under the Contaminated Land Management Act 1997 (CLM Act). The contamination was addressed under the CLM Act.
Contamination formerly regulated under the POEO Act	The EPA has determined that the contamination is no longer significant enough to warrant regulation. The contamination was addressed under the Protection of the Environment Operations Act 1997 (POEO Act).
Contamination was addressed via the planning process (EP&A Act)	The EPA has determined that the contamination is no longer significant enough to warrant regulation. The contamination was addressed by the appropriate consent authority via the planning process under the Environmental Planning and Assessment Act 1979 (EP&A Act).
Ongoing maintenance required to manage residual contamination (CLM Act)	The EPA has determined that ongoing maintenance, under the Contaminated Land Management Act 1997 (CLM Act), is required to manage the residual contamination. Regulatory notices under the CLM Act are available on the EPA's Contaminated Land Public Record of Notices.
Regulation being finalised	The EPA has completed an assessment of the contamination and decided that the contamination is significant enough to warrant regulation under the Contaminated Land Management Act 1997. A regulatory approach is being finalised.
Regulation under the CLM Act not required	The EPA has completed an assessment of the contamination and decided that regulation under the Contaminated Land Management Act 1997 is not required.
Under assessment	The contamination is being assessed by the EPA to determine whether regulation is required. The EPA may require further information to complete the assessment. For example, the completion of management actions regulated under the planning process or Protection of the Environment Operations Act 1997. Alternatively, the EPA may require information via a notice issued under s77 of the Contaminated Land Management Act 1997 or issue a Preliminary Investigation Order.

NSW EPA Contaminated Land List Data Source: Environment Protection Authority
© State of New South Wales through the Environment Protection Authority

Contaminated Land

25 Chameleon Drive, Erskine Park, NSW 2759

Contaminated Land: Records of Notice

Record of Notices within the dataset buffer:

Map Id	Name	Address	Suburb	Notices	Area No	Location Confidence	Distance	Direction
N/A	No records in buffer							

Contaminated Land Records of Notice Data Source: Environment Protection Authority
© State of New South Wales through the Environment Protection Authority
Terms of use and disclaimer for Contaminated Land: Record of Notices, please visit
<http://www.epa.nsw.gov.au/clm/clmdisclaimer.htm>

Former Gasworks

Former Gasworks within the dataset buffer:

Map Id	Location	Council	Further Info	Location Confidence	Distance	Direction
N/A	No records in buffer					

Former Gasworks Data Source: Environment Protection Authority
© State of New South Wales through the Environment Protection Authority



Waste Management & Liquid Fuel Facilities

25 Chameleon Drive, Erskine Park, NSW 2759

National Waste Management Site Database

Sites on the National Waste Management Site Database within the dataset buffer:

Site Id	Owner	Name	Address	Suburb	Class	Landfill	Reprocess	Transfer	Comments	Loc Conf	Dist (m)	Direction
31	Transpacific Industries / Cleanaway	Erskine Park Landfill	562-568 Mamre Road	Erskine Park	Landfill	Operational			Original information on waste management site collected by WMAA in 2008 via survey	Premise Match	876 m	South

Waste Management Facilities Data Source: Geoscience Australia

Creative Commons 3.0 © Commonwealth of Australia <http://creativecommons.org/licenses/by/3.0/au/deed.en>

National Liquid Fuel Facilities

National Liquid Fuel Facilities within the dataset buffer:

Map Id	Owner	Name	Address	Suburb	Class	Operational Status	Operator	Revision Date	Loc Conf	Dist (m)	Direction
N/A	No records in buffer										

National Liquid Fuel Facilities Data Source: Geoscience Australia

Creative Commons 3.0 © Commonwealth of Australia <http://creativecommons.org/licenses/by/3.0/au/deed.en>

PFAS Investigation & Management Programs

25 Chameleon Drive, Erskine Park, NSW 2759

EPA PFAS Investigation Program

Sites that are part of the EPA PFAS investigation program, within the dataset buffer:

Id	Site	Address	Loc Conf	Dist	Dir
N/A	No records in buffer				

EPA PFAS Investigation Program: Environment Protection Authority
© State of New South Wales through the Environment Protection Authority

Defence PFAS Investigation Program

Sites being investigated by the Department of Defence for PFAS contamination within the dataset buffer:

Map ID	Base Name	Address	Loc Conf	Dist	Dir
N/A	No records in buffer				

Defence PFAS Investigation Program Data Custodian: Department of Defence, Australian Government

Defence PFAS Management Program

Sites being managed by the Department of Defence for PFAS contamination within the dataset buffer:

Map ID	Base Name	Address	Loc Conf	Dist	Dir
N/A	No records in buffer				

Defence PFAS Management Program Data Custodian: Department of Defence, Australian Government

Airservices Australia National PFAS Management Program

Sites being investigated or managed by Airservices Australia for PFAS contamination within the dataset buffer:

Map ID	Site Name	Impacts	Loc Conf	Dist	Dir
N/A	No records in buffer				

Airservices Australia National PFAS Management Program Data Custodian: Airservices Australia

Defence Sites

25 Chameleon Drive, Erskine Park, NSW 2759

Defence 3 Year Regional Contamination Investigation Program

Sites which have been assessed as part of the Defence 3 Year Regional Contamination Investigation Program within the dataset buffer:

Property ID	Base Name	Address	Known Contamination	Loc Conf	Dist	Dir
N/A	No records in buffer					

Defence 3 Year Regional Contamination Investigation Program, Data Custodian: Department of Defence, Australian Government

EPA Other Sites with Contamination Issues

25 Chameleon Drive, Erskine Park, NSW 2759

EPA Other Sites with Contamination Issues

This dataset contains other sites identified on the EPA website as having contamination issues. This dataset currently includes:

- James Hardie asbestos manufacturing and waste disposal sites
- Radiological investigation sites in Hunter's Hill
- Pasminco Lead Abatement Strategy Area

Sites within the dataset buffer:

Site Id	Site Name	Site Address	Dataset	Comments	Location Confidence	Distance	Direction
N/A	No records in buffer						

EPA Other Sites with Contamination Issues: Environment Protection Authority
© State of New South Wales through the Environment Protection Authority

EPA Activities

25 Chameleon Drive, Erskine Park, NSW 2759

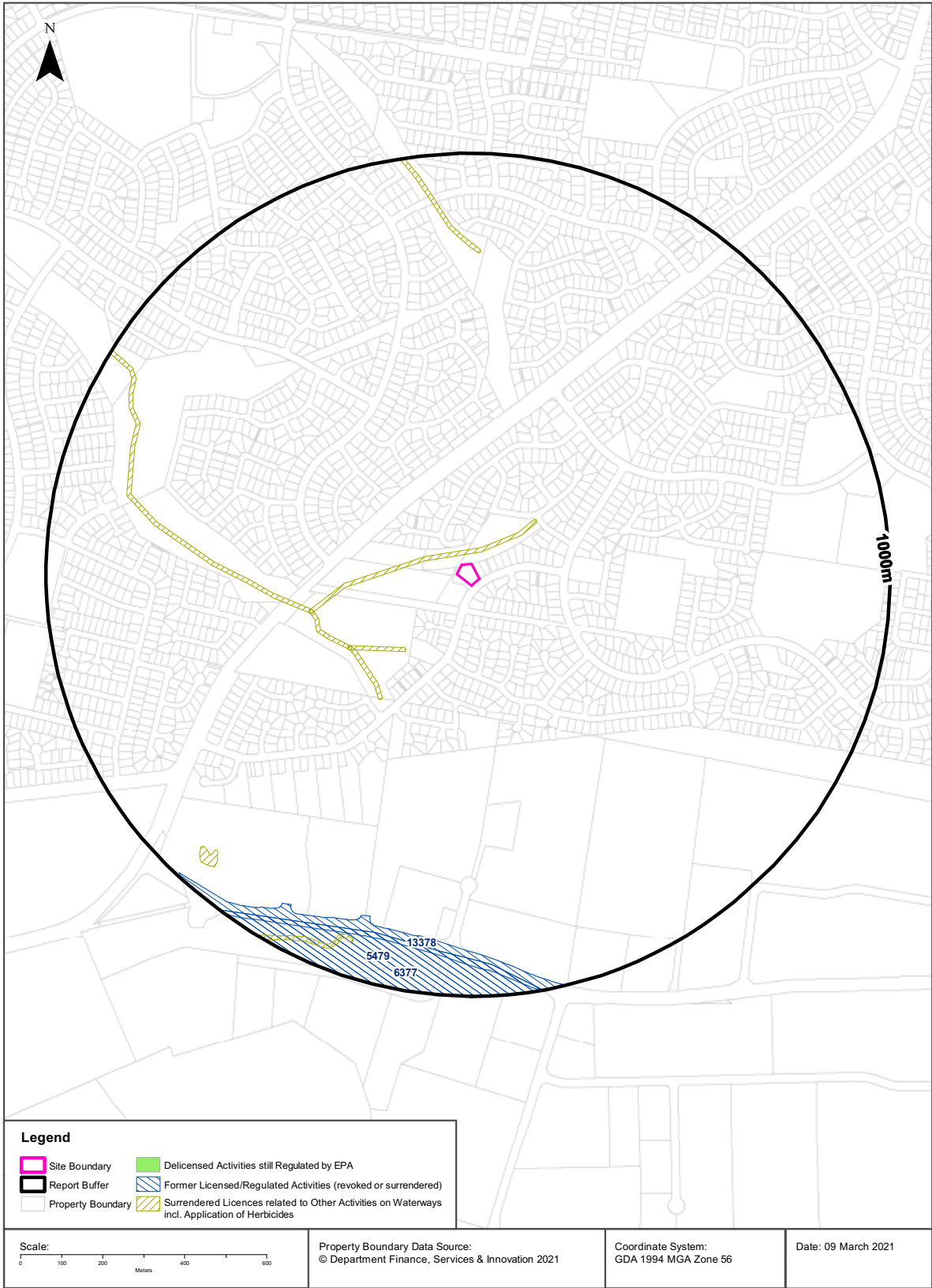
Licensed Activities under the POEO Act 1997

Licensed activities under the Protection of the Environment Operations Act 1997, within the dataset buffer:

EPL	Organisation	Name	Address	Suburb	Activity	Loc Conf	Distance	Direction
N/A	No records in buffer							

POEO Licence Data Source: Environment Protection Authority
© State of New South Wales through the Environment Protection Authority

Delicensed & Former Licensed EPA Activities
 25 Chameleon Drive, Erskine Park, NSW 2759



EPA Activities

25 Chameleon Drive, Erskine Park, NSW 2759

Delicensed Activities still regulated by the EPA

Delicensed activities still regulated by the EPA, within the dataset buffer:

Licence No	Organisation	Name	Address	Suburb	Activity	Loc Conf	Distance	Direction
N/A	No records in buffer							

Delicensed Activities Data Source: Environment Protection Authority
© State of New South Wales through the Environment Protection Authority

Former Licensed Activities under the POEO Act 1997, now revoked or surrendered

Former Licensed activities under the Protection of the Environment Operations Act 1997, now revoked or surrendered, within the dataset buffer:

Licence No	Organisation	Location	Status	Issued Date	Activity	Loc Conf	Distance	Direction
4653	LUHRMANN ENVIRONMENT MANAGEMENT PTY LTD	WATERWAYS THROUGHOUT NSW	Surrendered	06/09/2000	Other Activities / Non Scheduled Activity - Application of Herbicides	Network of Features	23m	-
4838	Robert Orchard	Various Waterways throughout New South Wales - SYDNEY NSW 2000	Surrendered	07/09/2000	Other Activities / Non Scheduled Activity - Application of Herbicides	Network of Features	23m	-
6630	SYDNEY WEED & PEST MANAGEMENT PTY LTD	WATERWAYS THROUGHOUT NSW - PROSPECT, NSW, 2148	Surrendered	09/11/2000	Other Activities / Non Scheduled Activity - Application of Herbicides	Network of Features	23m	-
13378	NACE CIVIL ENGINEERING PTY. LIMITED	Erskine Park Link Road, between Lenore Lane & Old Wallgrove Road, ERSKINE PARK	Surrendered	11/03/2011	Road construction	Road Match	842m	South
5479	CLEANAWAY PTY LTD	562-568 MAMRE RD, ST MARYS, NSW 2760	Surrendered	07/09/2000	Miscellaneous licensed discharge to waters (at any time)	Premise Match	876m	South
6377	HOLCIM (AUSTRALIA) PTY LTD	MAMRE ROAD, ERSKINE PARK, NSW 2759	Surrendered	20/03/2000	Concrete works	Premise Match	876m	South

Former Licensed Activities Data Source: Environment Protection Authority
© State of New South Wales through the Environment Protection Authority

Historical Business Directories

25 Chameleon Drive, Erskine Park, NSW 2759

Business Directory Records 1950-1991 Premise or Road Intersection Matches

Universal Business Directory records from years 1991, 1986, 1982, 1970, 1961 & 1950, mapped to a premise or road intersection within the dataset buffer:

Map Id	Business Activity	Premise	Ref No.	Year	Location Confidence	Distance to Property Boundary or Road Intersection	Direction
	No records in buffer						

Reproduced with permission of UBD and Hardie Grant Media Pty Ltd DD 01/08/2018

Business Directory Records 1950-1991 Road or Area Matches

Universal Business Directory records from years 1991, 1986, 1982, 1970, 1961 & 1950, mapped to a road or an area, within the dataset buffer. Records are mapped to the road when a building number is not supplied, cannot be found, or the road has been renumbered since the directory was published:

Map Id	Business Activity	Premise	Ref No.	Year	Location Confidence	Distance to Road Corridor or Area
	No records in buffer					

Reproduced with permission of UBD and Hardie Grant Media Pty Ltd DD 01/08/2018

Historical Business Directories

25 Chameleon Drive, Erskine Park, NSW 2759

Dry Cleaners, Motor Garages & Service Stations 1948-1993 Premise or Road Intersection Matches

Dry Cleaners, Motor Garages & Service Stations from UBD Business Directories, mapped to a premise or road intersection, within the dataset buffer.

Note: The Universal Business Directories were published between 1948 and 1993. Dry Cleaners, Motor Garages & Service Stations have been extracted from all of these directories except the following years 1951, 1955, 1957, 1960, 1963, 1973, 1974, 1977, 1987.

Map Id	Business Activity	Premise	Ref No.	Year	Location Confidence	Distance to Property Boundary or Road Intersection	Direction
	No records in buffer						

Reproduced with permission of UBD and Hardie Grant Media Pty Ltd DD 01/08/2018

Dry Cleaners, Motor Garages & Service Stations 1948-1993 Road or Area Matches

Dry Cleaners, Motor Garages & Service Stations from UBD Business Directories, mapped to a road or an area, within the dataset buffer. Records are mapped to the road when a building number is not supplied, cannot be found, or the road has been renumbered since the directory was published.

Note: The Universal Business Directories were published between 1948 and 1993. Dry Cleaners, Motor Garages & Service Stations have been extracted from all of these directories except the following years 1951, 1955, 1957, 1960, 1963, 1973, 1974, 1977, 1987.

Map Id	Business Activity	Premise	Ref No.	Year	Location Confidence	Distance to Road Corridor or Area
	No records in buffer					

Reproduced with permission of UBD and Hardie Grant Media Pty Ltd DD 01/08/2018

Aerial Imagery 2020

25 Chameleon Drive, Erskine Park, NSW 2759



Aerial Imagery 2015

25 Chameleon Drive, Erskine Park, NSW 2759



Lotsearch Pty Ltd ABN 89 600 168 018

20

Aerial Imagery 2009

25 Chameleon Drive, Erskine Park, NSW 2759



Lotsearch Pty Ltd ABN 89 600 168 018

21

Aerial Imagery 2000

25 Chameleon Drive, Erskine Park, NSW 2759

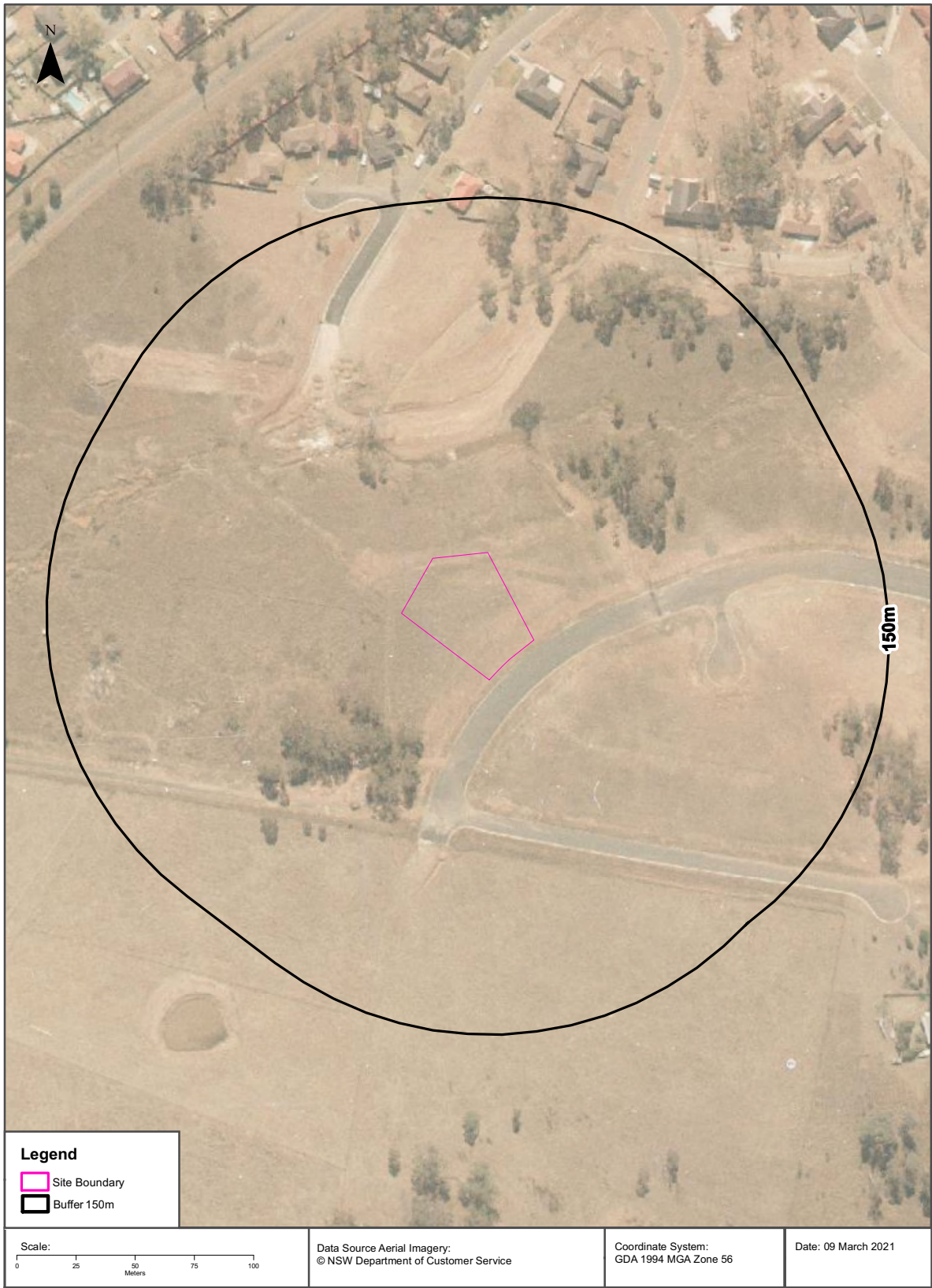


Aerial Imagery 1994

25 Chameleon Drive, Erskine Park, NSW 2759







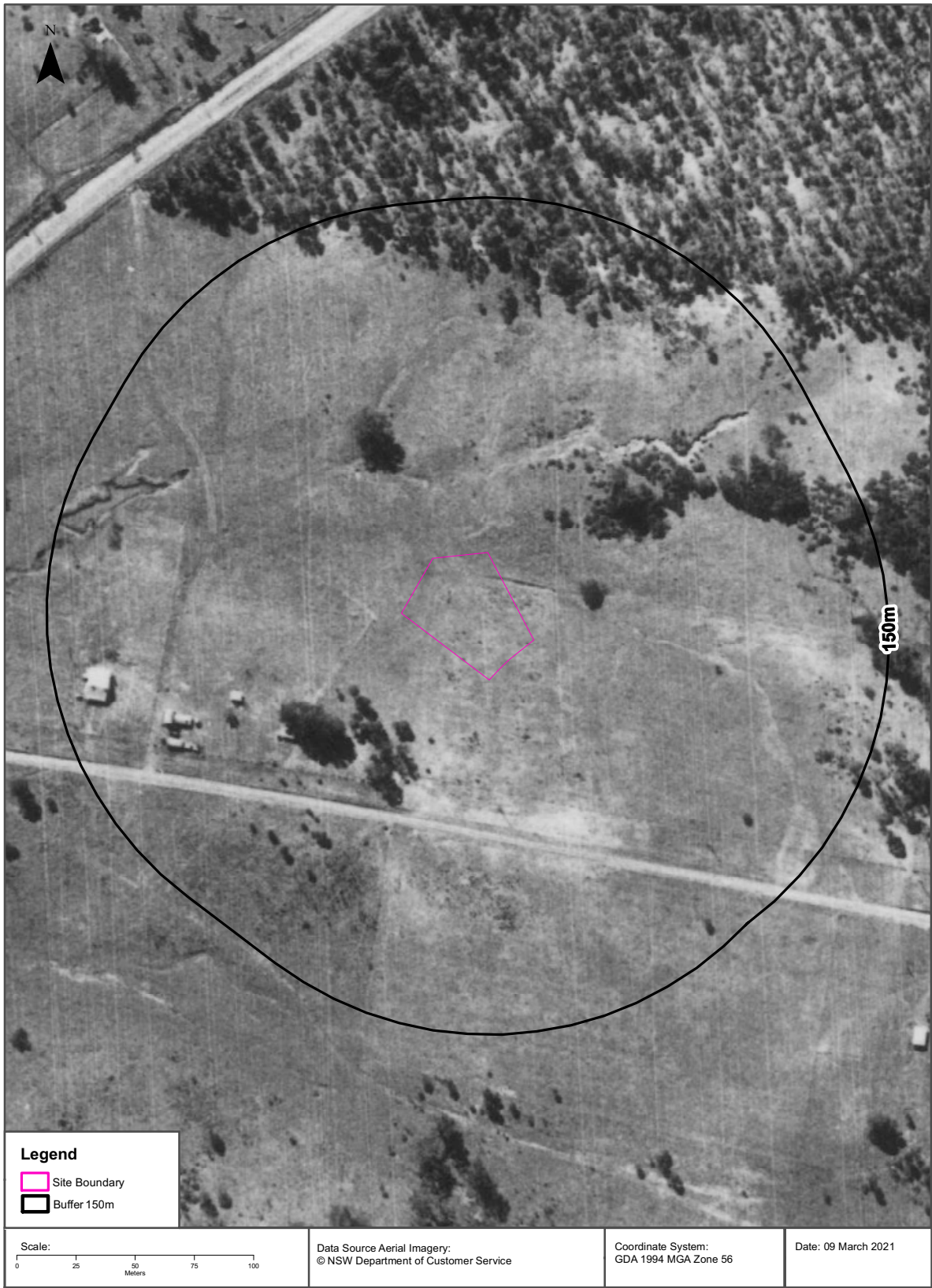
Aerial Imagery 1982

25 Chameleon Drive, Erskine Park, NSW 2759













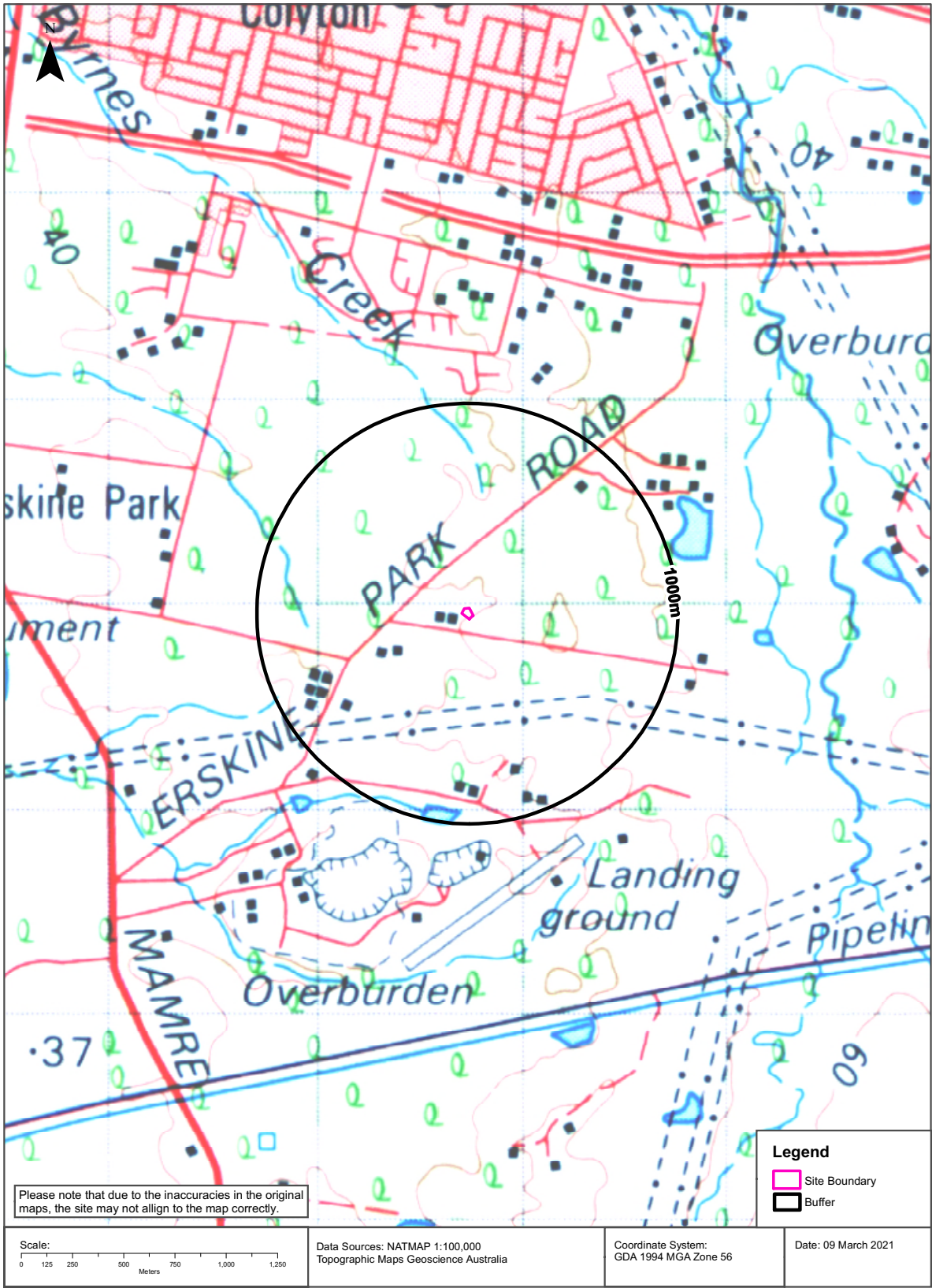


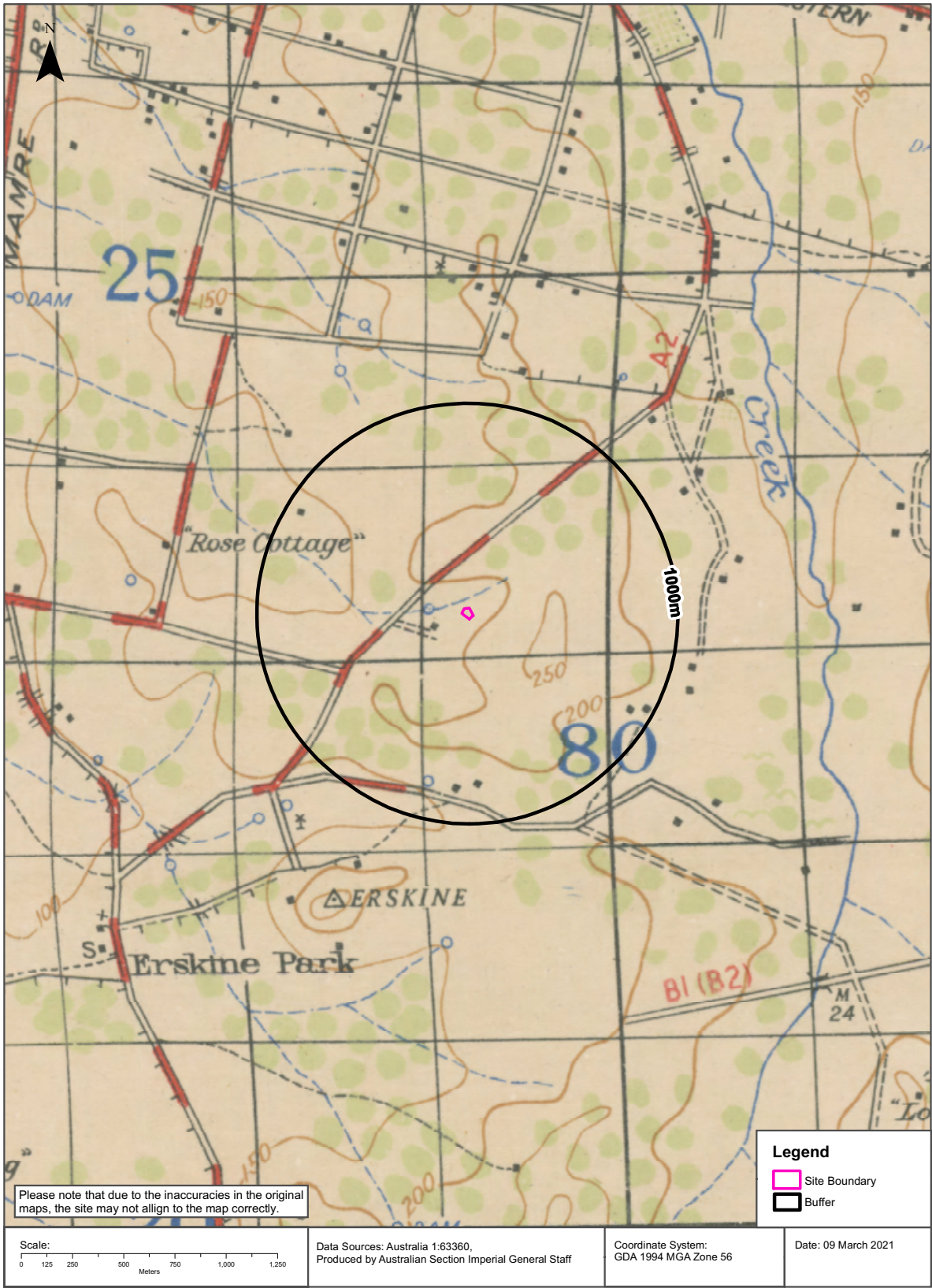
Topographic Map 2015

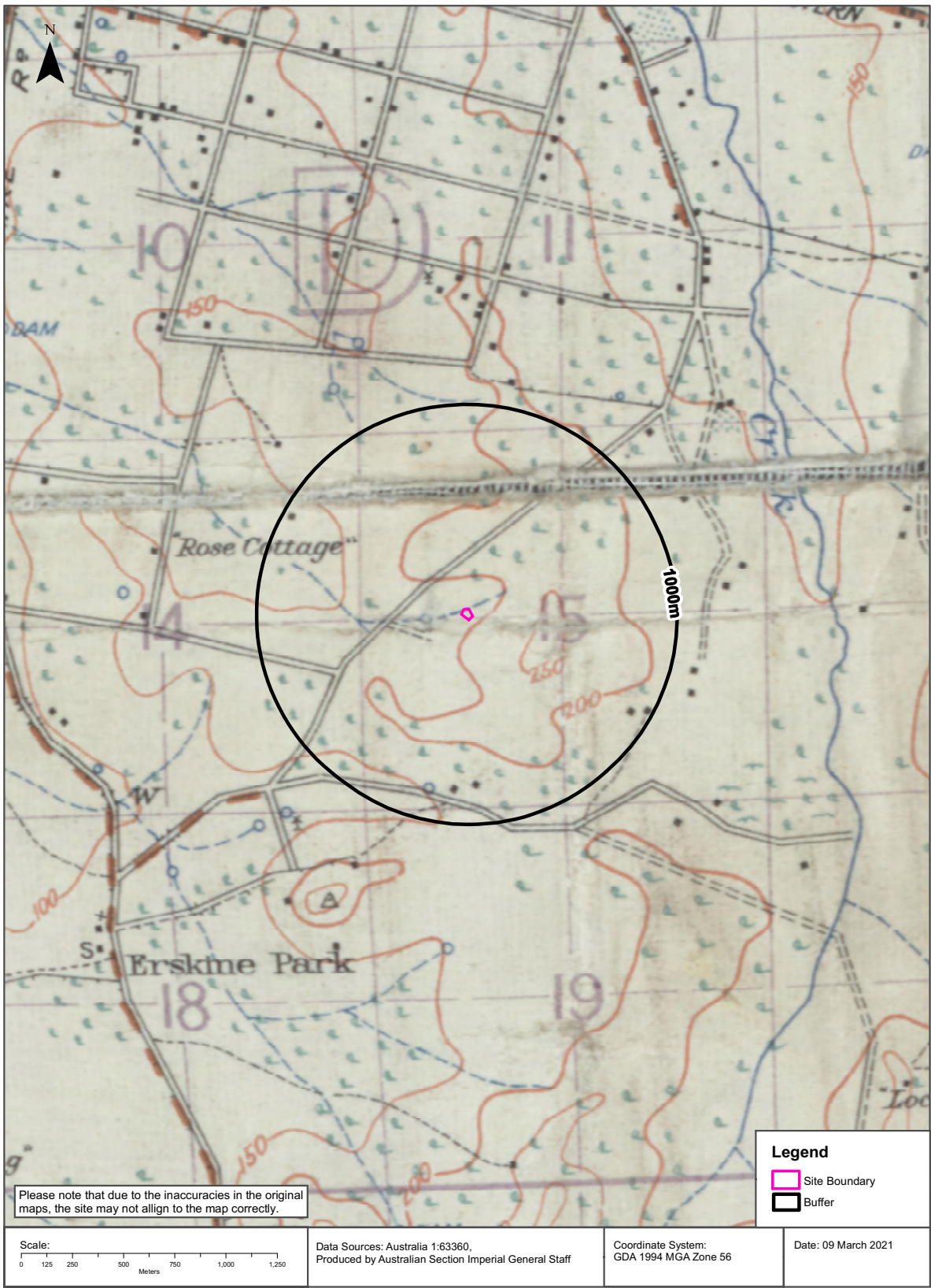
25 Chameleon Drive, Erskine Park, NSW 2759



Historical Map 1975
25 Chameleon Drive, Erskine Park, NSW 2759

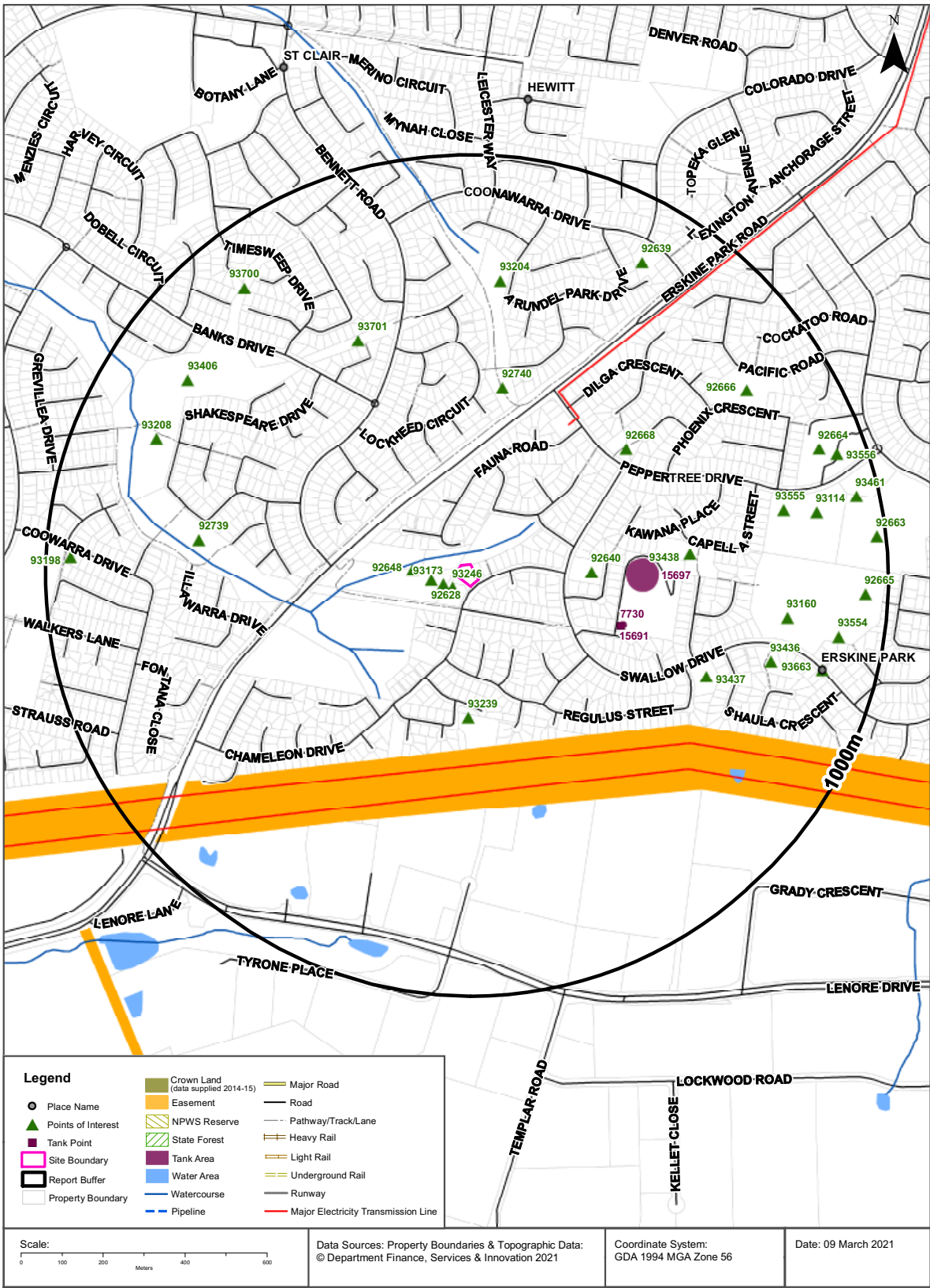






Topographic Features

25 Chameleon Drive, Erskine Park, NSW 2759



Topographic Features

25 Chameleon Drive, Erskine Park, NSW 2759

Points of Interest

What Points of Interest exist within the dataset buffer?

Map Id	Feature Type	Label	Distance	Direction
93246	Parking Area	Parking Area	29m	South West
93173	Park	CHAMELEON DRIVE RESERVE	38m	West
92628	Sports Court	NETBALL COURTS	61m	West
92648	Park	Park	107m	West
92640	Park	Park	275m	East
93239	Park	RIDGEVIEW CRESCENT RESERVE	320m	South
92740	Park	Park	438m	North
92668	Park	ANDREW THOMPSON PARK	472m	North East
93438	Park	Park	518m	East
93437	Park	Park	602m	South East
93701	Park	Park	605m	North West
92739	Park	Park	632m	West
93204	Park	ARUNDEL PARK DRIVE RESERVE	697m	North
93436	Park	SPICA PLACE RESERVE	739m	East
93160	High School	ERSKINE PARK HIGH SCHOOL	757m	East
93555	Parking Area	Parking Area	761m	East
92666	Park	Park	795m	North East
93208	Park	SHAKESPEARE DRIVE RESERVE	802m	North West
93406	Park	Park	806m	North West
93114	Primary School	JAMES ERSKINE PUBLIC SCHOOL	839m	East
92639	Place Of Worship	ANGLICAN CHURCH	847m	North East
93700	Park	Park	859m	North West
93663	Suburb	ERSKINE PARK	865m	East
93554	Parking Area	Parking Area	887m	East
92664	Shopping Centre	ERSKINE PARK SHOPPING CENTRE	888m	East
93556	Parking Area	Parking Area	924m	East
93198	Community Facility	COOWARRA COTTAGE	940m	West
92665	Sports Field	Sports Field	942m	East
93461	Community Facility	ERSKINE PARK COMMUNITY CENTRE	942m	East
92663	Sports Field	Sports Field	975m	East

Topographic Data Source: © Land and Property Information (2015)

Creative Commons 3.0 © Commonwealth of Australia <http://creativecommons.org/licenses/by/3.0/au/deed.en>

Topographic Features

25 Chameleon Drive, Erskine Park, NSW 2759

Tanks (Areas)

What are the Tank Areas located within the dataset buffer?

Note. The large majority of tank features provided by LPI are derived from aerial imagery & are therefore primarily above ground tanks.

Map Id	Tank Type	Status	Name	Feature Currency	Distance	Direction
15697	Water	Operational	ERSKINE PARK RESERVOIRS	13/07/2018	357m	East
15691	Water	Operational		13/07/2018	358m	East

Tanks (Points)

What are the Tank Points located within the dataset buffer?

Note. The large majority of tank features provided by LPI are derived from aerial imagery & are therefore primarily above ground tanks.

Map Id	Tank Type	Status	Name	Feature Currency	Distance	Direction
7730	Tank-RuralWater	Feature on Previous LPI Tank Point Supply		01/01/2009	364m	East

Tanks Data Source: © Land and Property Information (2015)

Creative Commons 3.0 © Commonwealth of Australia <http://creativecommons.org/licenses/by/3.0/au/deed.en>

Major Easements

What Major Easements exist within the dataset buffer?

Note. Easements provided by LPI are not at the detail of local governments. They are limited to major easements such as Right of Carriageway, Electrical Lines (66kVa etc.), Easement to drain water & Significant subterranean pipelines (gas, water etc.).

Map Id	Easement Class	Easement Type	Easement Width	Distance	Direction
120107751	Primary	Undefined		395m	South

Easements Data Source: © Land and Property Information (2015)

Creative Commons 3.0 © Commonwealth of Australia <http://creativecommons.org/licenses/by/3.0/au/deed.en>

Topographic Features

25 Chameleon Drive, Erskine Park, NSW 2759

State Forest

What State Forest exist within the dataset buffer?

State Forest Number	State Forest Name	Distance	Direction
N/A	No records in buffer		

State Forest Data Source: © NSW Department of Finance, Services & Innovation (2018)
Creative Commons 3.0 © Commonwealth of Australia <http://creativecommons.org/licenses/by/3.0/au/deed.en>

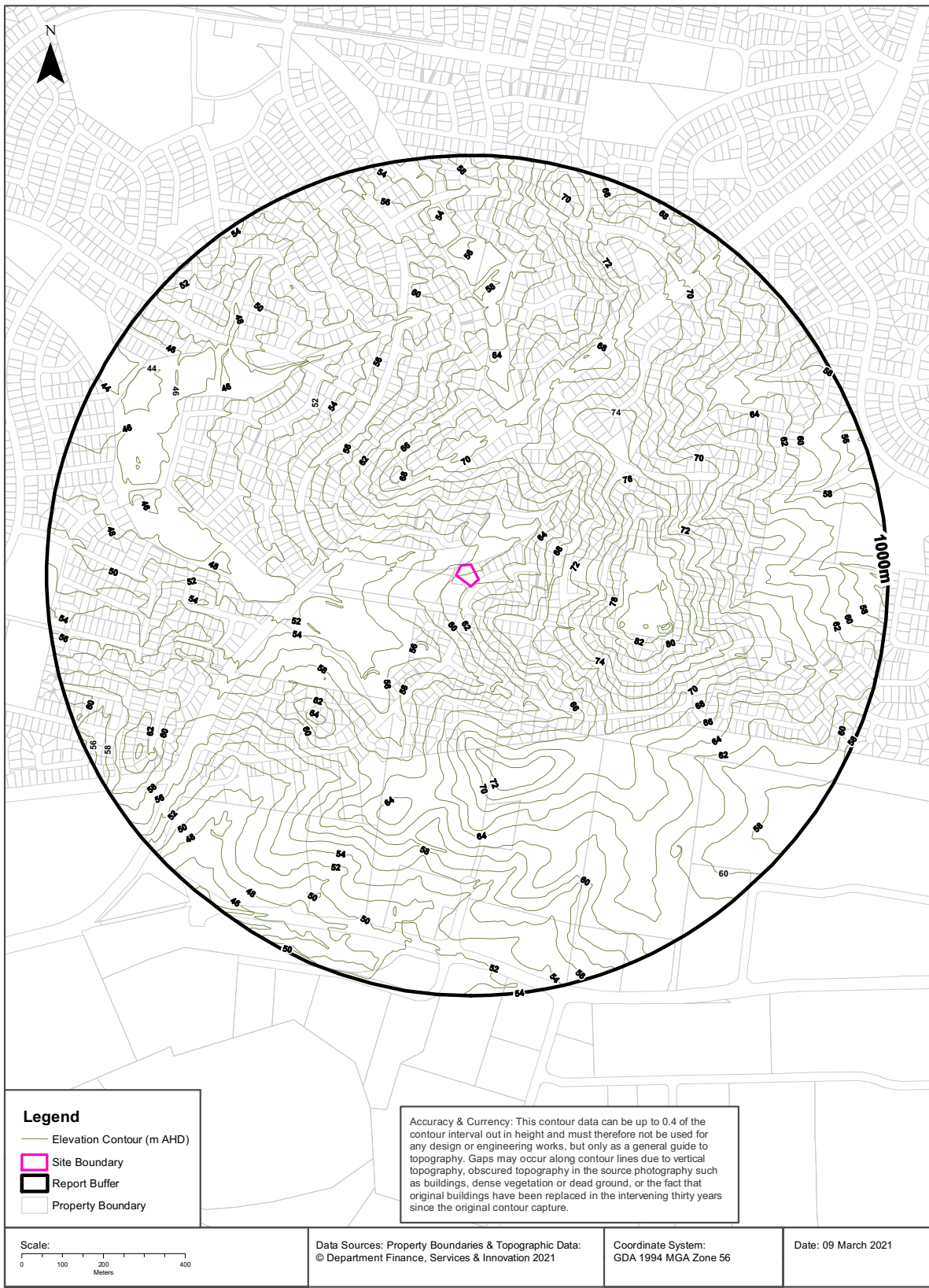
National Parks and Wildlife Service Reserves

What NPWS Reserves exist within the dataset buffer?

Reserve Number	Reserve Type	Reserve Name	Gazetted Date	Distance	Direction
N/A	No records in buffer				

NPWS Data Source: © NSW Department of Finance, Services & Innovation (2018)
Creative Commons 3.0 © Commonwealth of Australia <http://creativecommons.org/licenses/by/3.0/au/deed.en>

Elevation Contours (m AHD)
25 Chameleon Drive, Erskine Park, NSW 2759



Hydrogeology & Groundwater

25 Chameleon Drive, Erskine Park, NSW 2759

Hydrogeology

Description of aquifers on-site:

Description
Porous, extensive aquifers of low to moderate productivity

Description of aquifers within the dataset buffer:

Description
Porous, extensive aquifers of low to moderate productivity

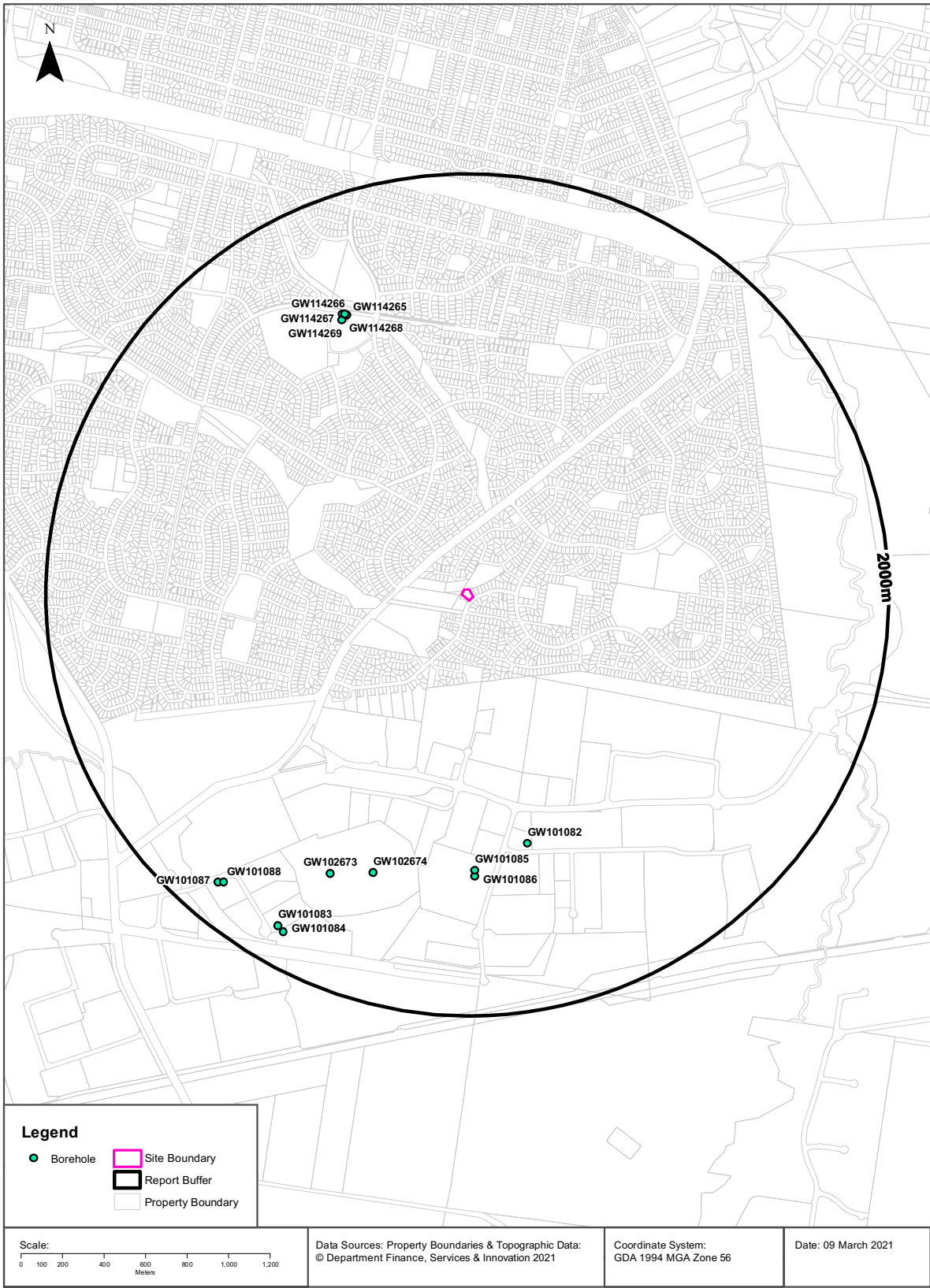
Hydrogeology Map of Australia : Commonwealth of Australia (Geoscience Australia)
Creative Commons 3.0 © Commonwealth of Australia <http://creativecommons.org/licenses/by/3.0/au/deed.en>

Temporary Water Restriction (Botany Sands Groundwater Source) Order 2018

Temporary water restrictions relating to the Botany Sands aquifer within the dataset buffer:

Prohibition Area No.	Prohibition	Distance	Direction
N/A	No records in buffer		

Temporary Water Restriction (Botany Sands Groundwater Source) Order 2018 Data Source : NSW Department of Primary Industries



Hydrogeology & Groundwater

25 Chameleon Drive, Erskine Park, NSW 2759

Groundwater Boreholes

Boreholes within the dataset buffer:

GW No.	Licence No	Work Type	Owner Type	Authorised Purpose	Intended Purpose	Name	Complete Date	Final Depth (m)	Drilled Depth (m)	Salinity (mg/L)	SWL (m bgl)	Yield (L/s)	Elev (AHD)	Dist	Dir
GW101 082	10BL157 654	Bore		Monitoring Bore	Test Bore		27/05/1996	40.30	40.30		12.43			1204m	South
GW101 085	10BL157 654	Bore		Monitoring Bore	Test Bore		30/05/1996	99.30	99.30					1300m	South
GW101 086	10BL157 654	Bore		Monitoring Bore	Test Bore		29/05/1996	69.70	69.70					1331m	South
GW102 674	10BL152 917	Bore		Monitoring Bore	Monitoring Bore		25/08/1993	69.70	71.90	4400				1389m	South
GW114 269	10BL603 923	Bore	Private	Monitoring Bore	Monitoring Bore		01/06/2010	10.00	10.00					1424m	North West
GW114 268	10BL603 923	Bore	Private	Monitoring Bore	Monitoring Bore		02/06/2010	12.00	12.00					1433m	North West
GW114 265	10BL603 923	Bore	Private	Monitoring Bore	Monitoring Bore		03/06/2010	13.00	13.00					1435m	North West
GW114 266	10BL603 923	Bore	Private	Monitoring Bore	Monitoring Bore		02/06/2010	13.00	13.00					1443m	North West
GW114 267	10BL603 923	Bore	Private	Monitoring Bore	Monitoring Bore		03/06/2010	12.00	12.00					1449m	North West
GW102 673	10BL152 917	Bore		Monitoring Bore	Monitoring Bore		20/08/1993	78.00	78.00	4750				1474m	South West
GW101 088	10BL157 654	Bore		Monitoring Bore	Test Bore		30/05/1996	60.20	60.20					1796m	South West
GW101 087	10BL157 654	Bore		Monitoring Bore	Test Bore		31/05/1996	90.30	90.30					1813m	South West
GW101 083	10BL157 654	Bore		Monitoring Bore	Test Bore		28/05/1996	78.00	78.00		9.12			1817m	South West
GW101 084	10BL157 654	Bore		Monitoring Bore	Test Bore		28/05/1996	50.00	50.00					1830m	South West

Borehole Data Source : NSW Department of Primary Industries - Office of Water / Water Administration Ministerial Corporation for all bores prefixed with GW. All other bores © Commonwealth of Australia (Bureau of Meteorology) 2015. Creative Commons 3.0 © Commonwealth of Australia <http://creativecommons.org/licenses/by/3.0/au/deed.en>

Hydrogeology & Groundwater

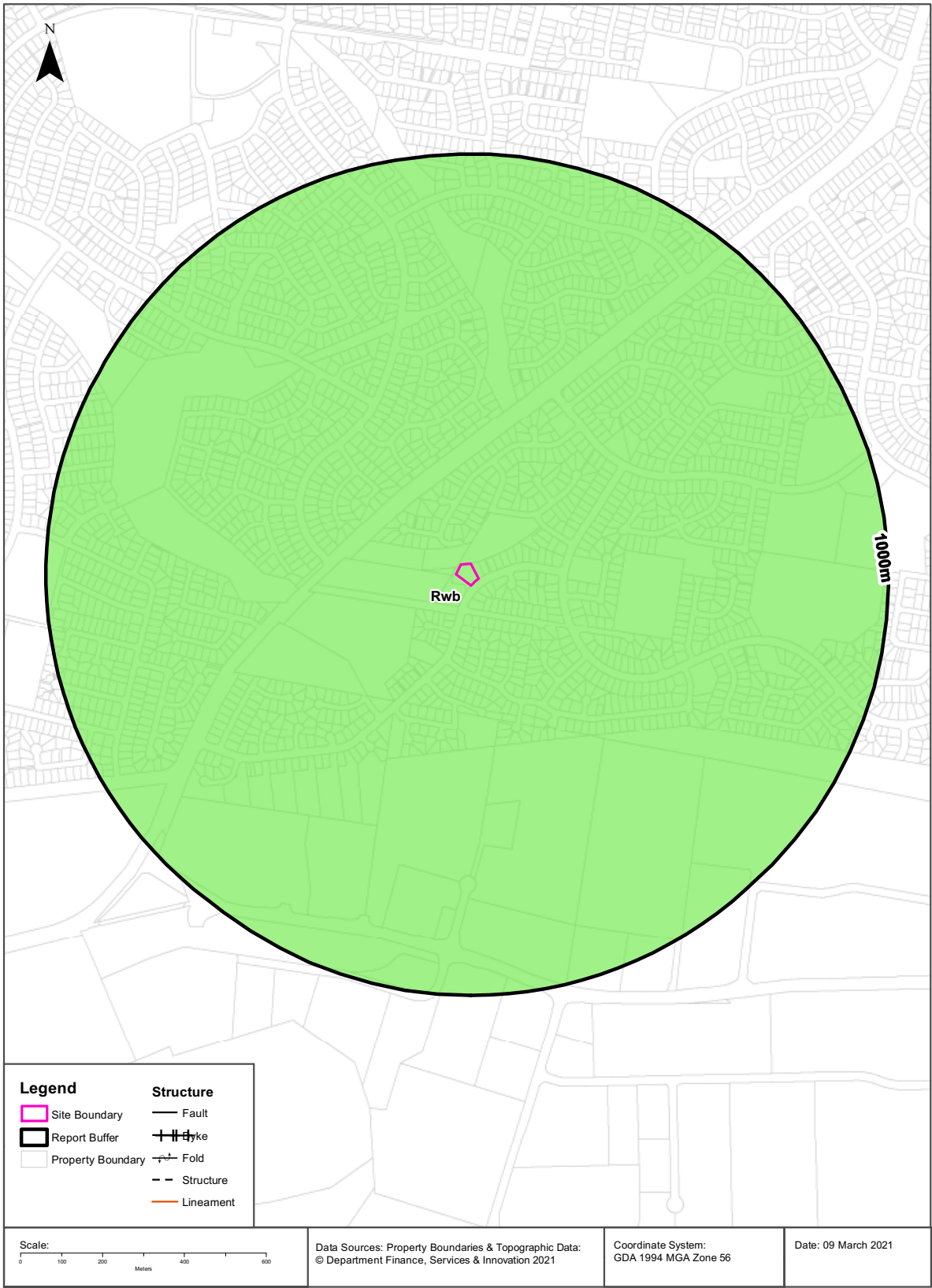
25 Chameleon Drive, Erskine Park, NSW 2759

Driller's Logs

Drill log data relevant to the boreholes within the dataset buffer:

Groundwater No	Drillers Log	Distance	Direction
GW102674	0.00m-2.00m SHALE/GREY/BROWN 2.00m-9.00m SILTSTONE/SHALE 9.00m-12.00m SHALE/SILTSTONE 12.00m-25.00m SILTSTONE/SANDSTONE/SHALE 25.00m-32.00m SANDSTONE/SILTSTONE/SHALE 32.00m-37.40m SILTSTONE,SHALE 37.40m-40.00m SHALE,CARBONACEOUS 40.00m-48.00m SILTSTONE/SHALE 48.00m-53.00m SHALE/SILTSTONE/SANDSTONE 53.00m-56.00m SHALE 56.00m-60.00m SANDSTONE/SILTSTONE 60.00m-71.90m SHALE/SILTSTONE	1389m	South
GW102673	0.00m-3.00m FILL 3.00m-4.00m CLAY BROWN 4.00m-9.00m SILTSTONE/BROWN/CREAM 9.00m-10.00m SHALE/ GREY 10.00m-15.00m SILTSTONE/ GREY/FINE 15.00m-18.00m SHALE/GREY 18.00m-21.00m SANDSTONE/GREY 21.00m-25.30m SILTSTONE/SANDSTONE/GREY 25.30m-26.00m SILTSTONE 26.00m-27.30m SHALE 27.30m-30.30m SILTSTONE/SHALE/GREY 30.30m-31.80m SILTSTONE/SANDSTONE/SHALE 31.80m-40.00m SHALE 40.00m-48.00m SILTSTONE/SANDSTONE/SHALE	1474m	South West

Drill Log Data Source: NSW Department of Primary Industries - Office of Water / Water Administration Ministerial Corp
Creative Commons 3.0 © Commonwealth of Australia <http://creativecommons.org/licenses/by/3.0/au/deed.en>



Geology

25 Chameleon Drive, Erskine Park, NSW 2759

Geological Units

What are the Geological Units onsite?

Symbol	Description	Unit Name	Group	Sub Group	Age	Dom Lith	Map Sheet	Dataset
Rwb	Shale, carbonaceous claystone, claystone, laminate, fine to medium-grained lithic sandstone, rare coal and tuff	Bringelly Shale	Wianamatta Group (undifferentiated)		Middle Triassic		Penrith	1:100,000

What are the Geological Units within the dataset buffer?

Symbol	Description	Unit Name	Group	Sub Group	Age	Dom Lith	Map Sheet	Dataset
Rwb	Shale, carbonaceous claystone, claystone, laminate, fine to medium-grained lithic sandstone, rare coal and tuff	Bringelly Shale	Wianamatta Group (undifferentiated)		Middle Triassic		Penrith	1:100,000

Geological Structures

What are the Geological Structures onsite?

Feature	Name	Description	Map Sheet	Dataset
No features				1:100,000

What are the Geological Structures within the dataset buffer?

Feature	Name	Description	Map Sheet	Dataset
No features				1:100,000

Geological Data Source : NSW Department of Industry, Resources & Energy

© State of New South Wales through the NSW Department of Industry, Resources & Energy

Naturally Occurring Asbestos Potential

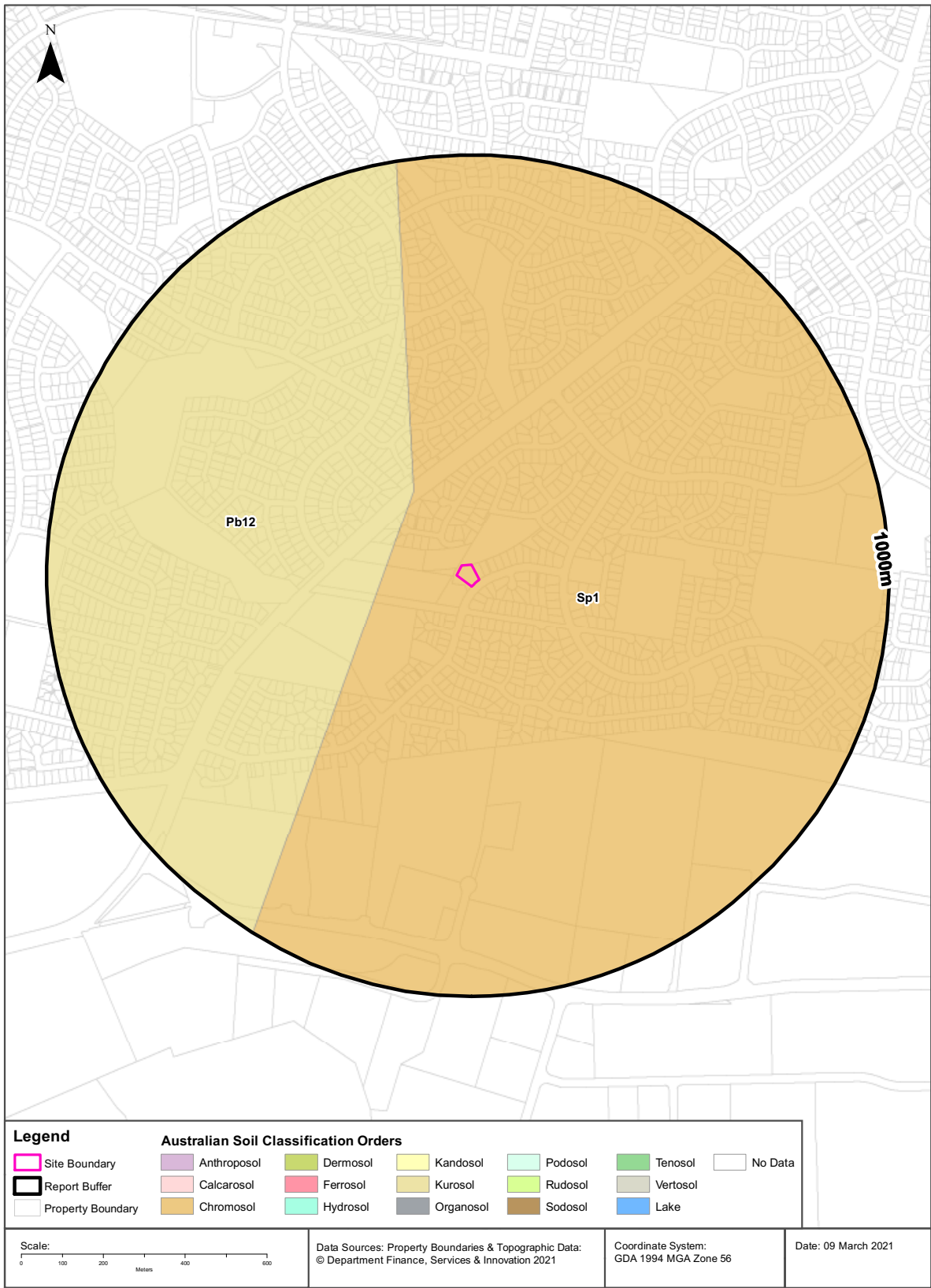
25 Chameleon Drive, Erskine Park, NSW 2759

Naturally Occurring Asbestos Potential

Naturally Occurring Asbestos Potential within the dataset buffer:

Potential	Sym	Strat Name	Group	Formation	Scale	Min Age	Max Age	Rock Type	Dom Lith	Description	Dist	Dir
No records in buffer												

Naturally Occurring Asbestos Potential Data Source: © State of New South Wales through NSW Department of Industry, Resources & Energy



Soils

25 Chameleon Drive, Erskine Park, NSW 2759

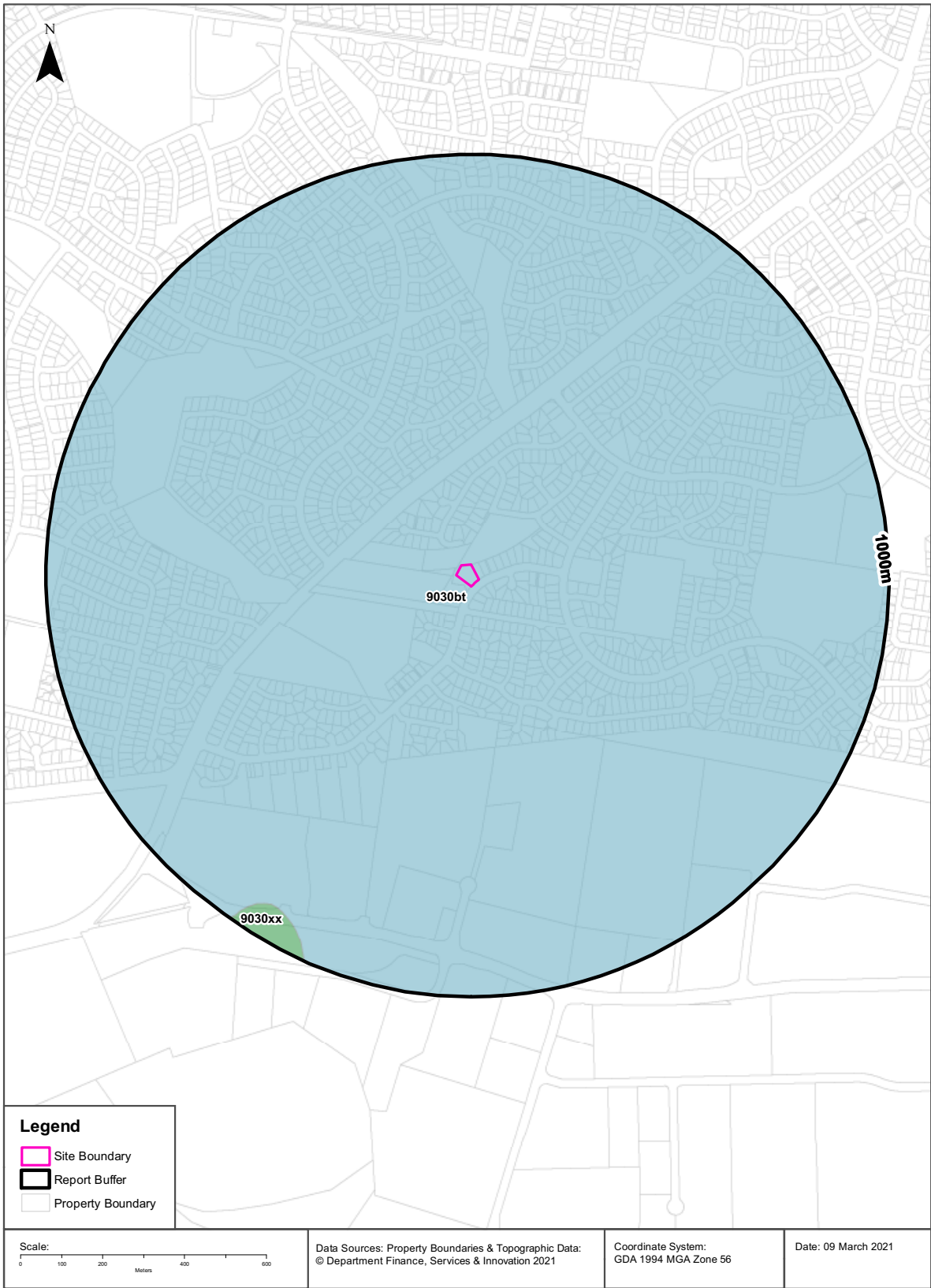
Atlas of Australian Soils

Soil mapping units and Australian Soil Classification orders within the dataset buffer:

Map Unit Code	Soil Order	Map Unit Description	Distance
Sp1	Chromosol	Gently undulating plain usually with a surface scatter of ironstone gravel: chief soils are hard acidic yellow soils (Dy2.61) on flat-topped ridges and higher situations generally and hard acidic yellow mottled soils (Dy3.41) or (Dy3.81) in lower-lying situations. They all commonly contain ironstone gravel through the profile. Associated are (Dy5.41) or (Dy5.81) soils, containing ironstone gravels; and shallow (Gn2.1) gravelly soils also with indurated materials below the solum. Iron-cemented and/or silica-cemented strata have been recorded in many areas below the soils. As mapped, areas of units X9, Pb12, and Tb35 may be included.	0m
Pb12	Kurosol	Gently rolling to rounded hilly country with some steep slopes and broad valleys: chief soils are hard acidic red soils (Dr2.21) with hard neutral and acidic yellow mottled soils (Dy3.42 and Dy3.41) on lower slopes and in valleys. Associated are small areas of various soils including (Gn3.54) on some ridges, (Dr3.31) on some slopes; (Dr2.23) in saddles and some mid-slope positions, and some low-lying swampy areas of (Uf6) soils and (Uc1.2) soils with peaty surfaces. Small areas of other soils such as (Db1.2) are likely throughout.	167m

Atlas of Australian Soils Data Source: CSIRO

Creative Commons 4.0 © Commonwealth of Australia <http://creativecommons.org/licenses/by/4.0/au/deed.en>



Soils

25 Chameleon Drive, Erskine Park, NSW 2759

Soil Landscapes of Central and Eastern NSW

What are the on-site Soil Landscapes?

Soil Code	Name
9030bt	Blacktown

What are the Soil Landscapes within the dataset buffer?

Soil Code	Name
9030bt	Blacktown
9030xx	Disturbed Terrain

Soil Landscapes of Central and Eastern NSW: NSW Department of Planning, Industry and Environment
Creative Commons 4.0 © Commonwealth of Australia <http://creativecommons.org/licenses/by/4.0/au/deed.en>

Acid Sulfate Soils

25 Chameleon Drive, Erskine Park, NSW 2759

Environmental Planning Instrument - Acid Sulfate Soils

What is the on-site Acid Sulfate Soil Plan Class that presents the largest environmental risk?

Soil Class	Description	EPI Name
N/A		

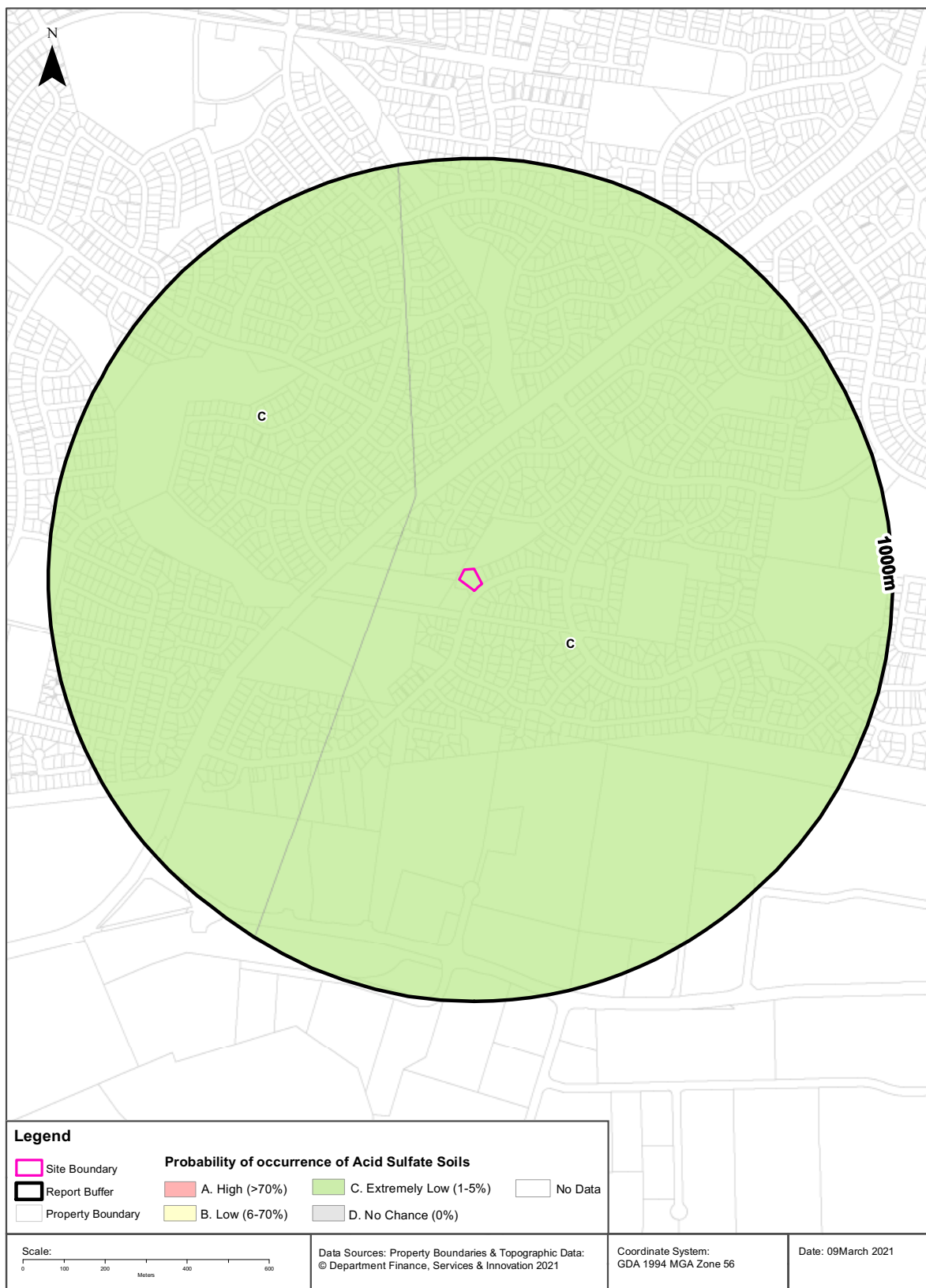
If the on-site Soil Class is 5, what other soil classes exist within 500m?

Soil Class	Description	EPI Name	Distance	Direction
N/A				

NSW Crown Copyright - Planning and Environment
Creative Commons 4.0 © Commonwealth of Australia <https://creativecommons.org/licenses/by/4.0/>

Atlas of Australian Acid Sulfate Soils

25 Chameleon Drive, Erskine Park, NSW 2759



Acid Sulfate Soils

25 Chameleon Drive, Erskine Park, NSW 2759

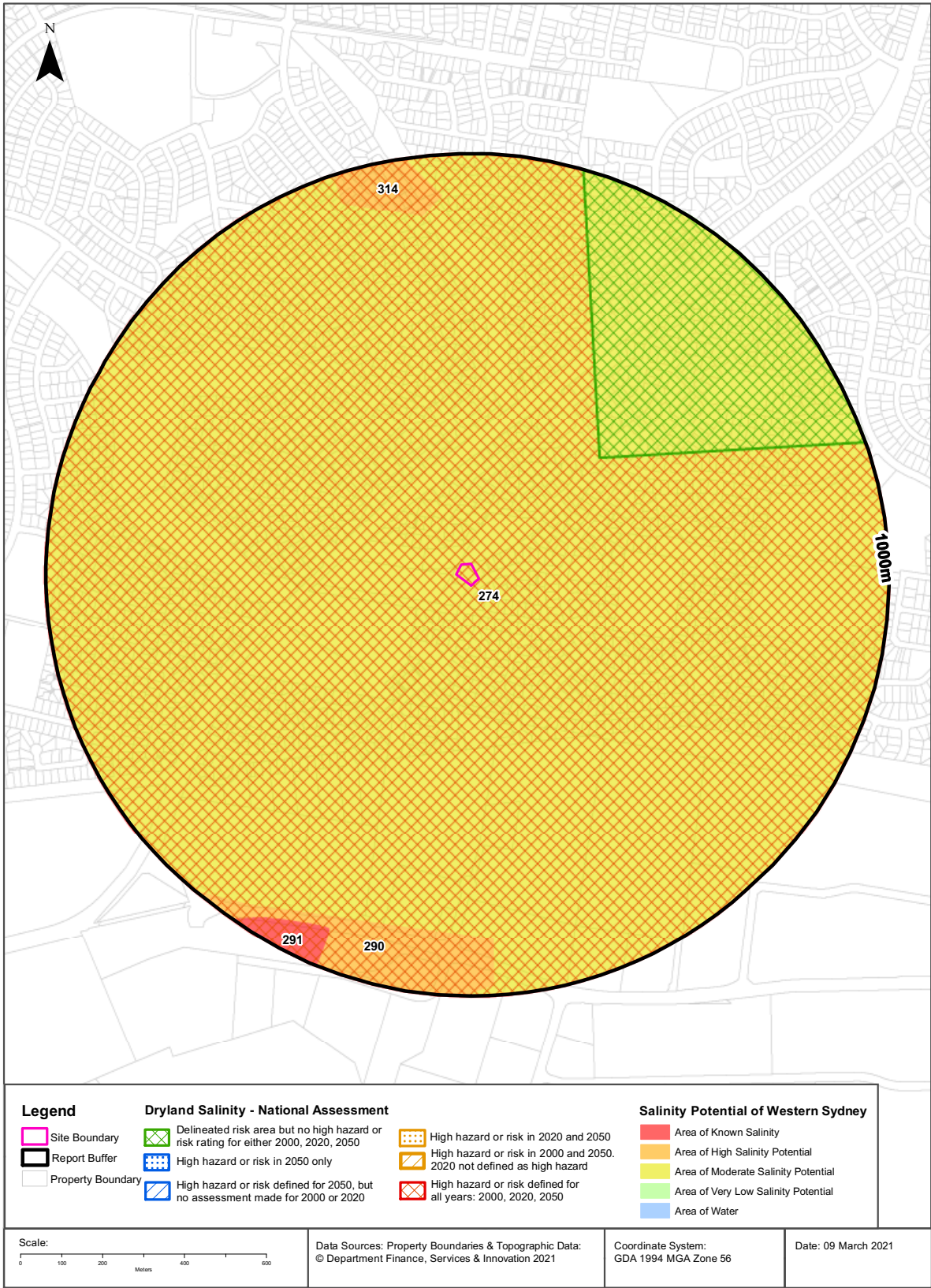
Atlas of Australian Acid Sulfate Soils

Atlas of Australian Acid Sulfate Soil categories within the dataset buffer:

Class	Description	Distance
C	Extremely low probability of occurrence. 1-5% chance of occurrence with occurrences in small localised areas.	0m

Atlas of Australian Acid Sulfate Soils Data Source: CSIRO

Creative Commons 3.0 © Commonwealth of Australia <http://creativecommons.org/licenses/by/3.0/au/deed.en>



Dryland Salinity

25 Chameleon Drive, Erskine Park, NSW 2759

Dryland Salinity - National Assessment

Is there Dryland Salinity - National Assessment data onsite?

Yes

Is there Dryland Salinity - National Assessment data within the dataset buffer?

Yes

What Dryland Salinity assessments are given?

Assessment 2000	Assessment 2020	Assessment 2050	Distance	Direction
High hazard or risk	High hazard or risk	High hazard or risk	0m	Onsite
Delineated risk area but no high hazard or risk rating	Delineated risk area but no high hazard or risk rating	Delineated risk area but no high hazard or risk rating	406m	North East

Dryland Salinity Data Source : National Land and Water Resources Audit

The Commonwealth and all suppliers of source data used to derive the maps of "Australia, Forecast Areas Containing Land of High Hazard or Risk of Dryland Salinity from 2000 to 2050" do not warrant the accuracy or completeness of information in this product. Any person using or relying upon such information does so on the basis that the Commonwealth and data suppliers shall bear no responsibility or liability whatsoever for any errors, faults, defects or omissions in the information. Any persons using this information do so at their own risk.

In many cases where a high risk is indicated, less than 100% of the area will have a high hazard or risk.

Dryland Salinity Potential of Western Sydney

Dryland Salinity Potential of Western Sydney within the dataset buffer?

Feature Id	Classification	Description	Distance	Direction
274	MODERATE	Area of Moderate Salinity Potential	0m	Onsite
290	HIGH	Area of High Salinity Potential	844m	South West
314	HIGH	Area of High Salinity Potential	854m	North West
291	SALT	Area of Known Salinity	902m	South West

Dryland Salinity Potential of Western Sydney Data Source : NSW Office of Environment and Heritage

Creative Commons 3.0 © Commonwealth of Australia <http://creativecommons.org/licenses/by/3.0/au/deed.en>

Mining

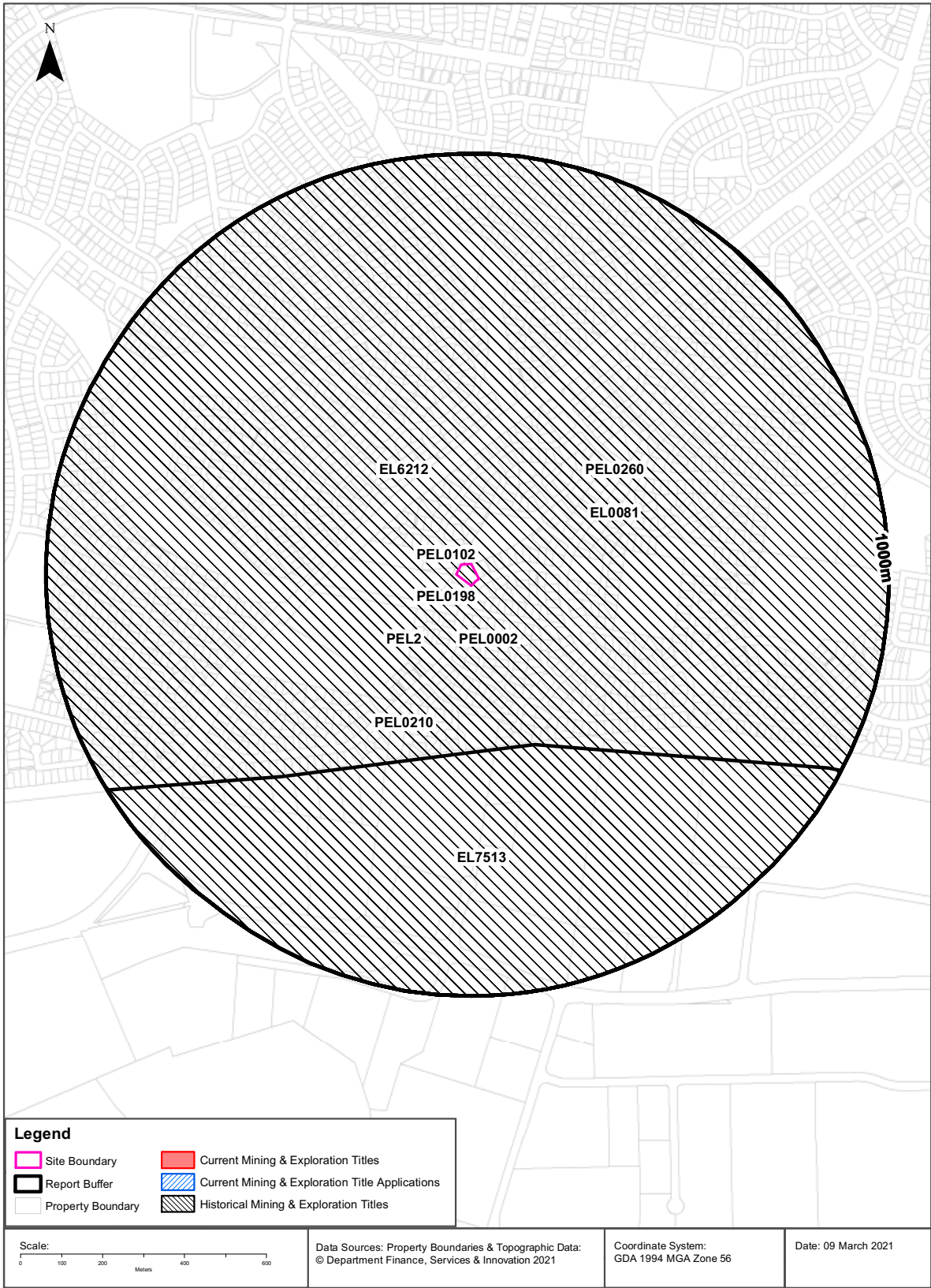
25 Chameleon Drive, Erskine Park, NSW 2759

Mining Subsidence Districts

Mining Subsidence Districts within the dataset buffer:

District	Distance	Direction
There are no Mining Subsidence Districts within the report buffer		

Mining Subsidence District Data Source: © Land and Property Information (2016)
Creative Commons 3.0 © Commonwealth of Australia <http://creativecommons.org/licenses/by/3.0/au/deed.en>



Mining

25 Chameleon Drive, Erskine Park, NSW 2759

Current Mining & Exploration Titles

Current Mining & Exploration Titles within the dataset buffer:

Title Ref	Holder	Grant Date	Expiry Date	Last Renewed	Operation	Resource	Minerals	Dist (m)	Dir'
N/A	No Records in Buffer								

Current Mining & Exploration Titles Data Source: © State of New South Wales through NSW Department of Industry

Current Mining & Exploration Title Applications

Current Mining & Exploration Title Applications within the dataset buffer:

Application Ref	Applicant	Application Date	Operation	Resource	Minerals	Dist (m)	Dir'
N/A	No Records in Buffer						

Current Mining & Exploration Title Applications Data Source: © State of New South Wales through NSW Department of Industry

Mining

25 Chameleon Drive, Erskine Park, NSW 2759

Historical Mining & Exploration Titles

Historical Mining & Exploration Titles within the dataset buffer:

Title Ref	Holder	Start Date	End Date	Resource	Minerals	Dist (m)	Dir'
EL0081	CONTINENTAL OIL CO OF AUSTRALIA LIMITED	01 Feb 1967	01 Feb 1968	MINERALS		0m	Onsite
EL6212	HOT ROCK ENERGY PTY LTD, LONGREACH OIL LIMITED	4 Mar 2004	3 Mar 2013	MINERALS	Geothermal	0m	Onsite
PEL0002	AGL UPSTREAM INVESTMENTS PTY LIMITED	29/03/1993	6/07/2015	PETROLEUM	Petroleum	0m	Onsite
PEL0102	AUSTRALIAN OIL AND GAS CORPORATION LTD			PETROLEUM	Petroleum	0m	Onsite
PEL0198	JOHN STREVS (TERRIGAL) NL			PETROLEUM	Petroleum	0m	Onsite
PEL0210	THE AUSTRALIAN GAS LIGHT COMPANY (AGL), NORTH BULLI COLLIERIES PTY LTD			PETROLEUM	Petroleum	0m	Onsite
PEL0260	NORTH BULLI COLLIERIES PTY LTD, AGL PETROLEUM OPERATIONS PTY LTD, THE AUSTRALIAN GAS LIGHT CO.	9/09/1981	8/03/1993	PETROLEUM	Petroleum	0m	Onsite
PEL2	AGL UPSTREAM INVESTMENTS PTY LIMITED			MINERALS		0m	Onsite
EL7513	GRADIENT ENERGY LIMITED	7 Apr 2010	15 Apr 2011	MINERALS	Geothermal	403m	South

Historical Mining & Exploration Titles Data Source: © State of New South Wales through NSW Department of Industry

State Environmental Planning Policy

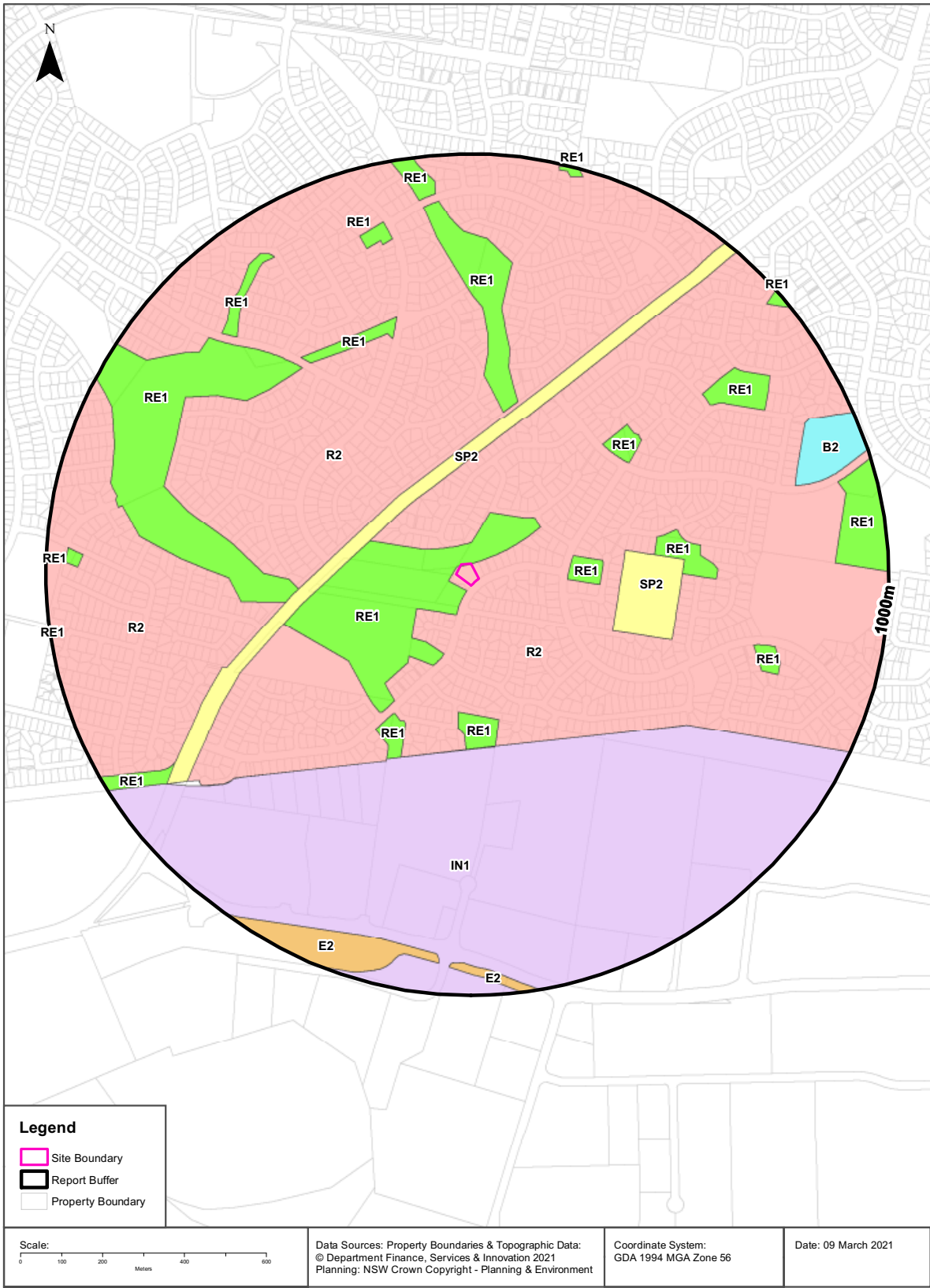
25 Chameleon Drive, Erskine Park, NSW 2759

State Significant Precincts

What SEPP State Significant Precincts exist within the dataset buffer?

Map Id	Precinct	EPI Name	Published Date	Commenced Date	Currency Date	Amendment	Distance	Direction
N/A	No Records in Buffer							

State Environment Planning Policy Data Source: NSW Crown Copyright - Planning & Environment
Creative Commons 4.0 © Commonwealth of Australia <https://creativecommons.org/licenses/by/4.0/>



Environmental Planning Instrument

25 Chameleon Drive, Erskine Park, NSW 2759

Land Zoning

What EPI Land Zones exist within the dataset buffer?

Zone	Description	Purpose	EPI Name	Published Date	Commenced Date	Currency Date	Amendment	Distance	Direction
R2	Low Density Residential		Penrith Local Environmental Plan 2010	22/06/2018	22/06/2018	18/12/2020	Amendment No 19	0m	Onsite
RE1	Public Recreation		Penrith Local Environmental Plan 2010	22/06/2018	22/06/2018	18/12/2020	Amendment No 19	0m	Onsite
SP2	Infrastructure	Classified Road	Penrith Local Environmental Plan 2010	11/06/2020	11/06/2020	18/12/2020	State Environmental Planning Policy (Western Sydney Employment Area) Amendment 2020	193m	North
RE1	Public Recreation		Penrith Local Environmental Plan 2010	25/02/2015	25/02/2015	18/12/2020	Amendment No 4	217m	East
R2	Low Density Residential		Penrith Local Environmental Plan 2010	22/06/2018	22/06/2018	18/12/2020	Amendment No 19	226m	North West
RE1	Public Recreation		Penrith Local Environmental Plan 2010	25/02/2015	25/02/2015	18/12/2020	Amendment No 4	308m	South
SP2	Infrastructure	Water Supply System	Penrith Local Environmental Plan 2010	25/02/2015	25/02/2015	18/12/2020	Amendment No 4	343m	East
RE1	Public Recreation		Penrith Local Environmental Plan 2010	25/02/2015	25/02/2015	18/12/2020	Amendment No 4	361m	South West
RE1	Public Recreation		Penrith Local Environmental Plan 2010	25/02/2015	25/02/2015	18/12/2020	Amendment No 4	380m	North
RE1	Public Recreation		Penrith Local Environmental Plan 2010	25/02/2015	25/02/2015	18/12/2020	Amendment No 4	384m	North West
IN1	General Industrial		State Environmental Planning Policy (Western Sydney Employment Area) 2009	08/11/2013	08/11/2013	11/06/2020	Blacktown Local Environmental Plan Amendment (Western Sydney Employment Area) 2013	395m	South
RE1	Public Recreation		Penrith Local Environmental Plan 2010	25/02/2015	25/02/2015	18/12/2020	Amendment No 4	433m	East
RE1	Public Recreation		Penrith Local Environmental Plan 2010	25/02/2015	25/02/2015	18/12/2020	Amendment No 4	434m	North East
RE1	Public Recreation		Penrith Local Environmental Plan 2010	25/02/2015	25/02/2015	18/12/2020	Amendment No 4	576m	North West
RE1	Public Recreation		Penrith Local Environmental Plan 2010	22/06/2018	22/06/2018	18/12/2020	Amendment No 19	689m	East
RE1	Public Recreation		Penrith Local Environmental Plan 2010	22/06/2018	22/06/2018	18/12/2020	Amendment No 19	702m	North East
RE1	Public Recreation		Penrith Local Environmental Plan 2010	25/02/2015	25/02/2015	18/12/2020	Amendment No 4	779m	North West
RE1	Public Recreation		Penrith Local Environmental Plan 2010	25/02/2015	25/02/2015	18/12/2020	Amendment No 4	804m	North
B2	Local Centre		Penrith Local Environmental Plan 2010	25/02/2015	25/02/2015	18/12/2020	Amendment No 4	805m	East
RE1	Public Recreation		Penrith Local Environmental Plan 2010	25/02/2015	25/02/2015	18/12/2020	Amendment No 4	824m	South West
RE1	Public Recreation		Penrith Local Environmental Plan 2010	25/02/2015	25/02/2015	18/12/2020	Amendment No 4	870m	East

Zone	Description	Purpose	EPI Name	Published Date	Commenced Date	Currency Date	Amendment	Distance	Direction
E2	Environmental Conservation		State Environmental Planning Policy (Western Sydney Employment Area) 2009	08/11/2013	08/11/2013	11/06/2020	Blacktown Local Environmental Plan Amendment (Western Sydney Employment Area) 2013	889m	South
RE1	Public Recreation		Penrith Local Environmental Plan 2010	25/02/2015	25/02/2015	18/12/2020	Amendment No 4	895m	North
RE1	Public Recreation		Penrith Local Environmental Plan 2010	25/02/2015	25/02/2015	18/12/2020	Amendment No 4	909m	West
E2	Environmental Conservation		State Environmental Planning Policy (Western Sydney Employment Area) 2009	08/11/2013	08/11/2013	11/06/2020	Blacktown Local Environmental Plan Amendment (Western Sydney Employment Area) 2013	921m	South
RE1	Public Recreation		Penrith Local Environmental Plan 2010	25/02/2015	25/02/2015	18/12/2020	Amendment No 4	962m	North East
RE1	Public Recreation		Penrith Local Environmental Plan 2010	25/02/2015	25/02/2015	18/12/2020	Amendment No 4	977m	North
RE1	Public Recreation		Penrith Local Environmental Plan 2010	25/02/2015	25/02/2015	18/12/2020	Amendment No 4	992m	West

Environmental Planning Instrument Data Source: NSW Crown Copyright - Planning & Environment
Creative Commons 4.0 © Commonwealth of Australia <https://creativecommons.org/licenses/by/4.0/>

Heritage

25 Chameleon Drive, Erskine Park, NSW 2759

Commonwealth Heritage List

What are the Commonwealth Heritage List Items located within the dataset buffer?

Place Id	Name	Address	Place File No	Class	Status	Register Date	Distance	Direction
N/A	No records in buffer							

Heritage Data Source: Australian Government Department of the Environment and Energy - Heritage Branch
Creative Commons 3.0 © Commonwealth of Australia <https://creativecommons.org/licenses/by/3.0/au/deed.en>

National Heritage List

What are the National Heritage List Items located within the dataset buffer?

Note. Please click on Place Id to activate a hyperlink to online website.

Place Id	Name	Address	Place File No	Class	Status	Register Date	Distance	Direction
N/A	No records in buffer							

Heritage Data Source: Australian Government Department of the Environment and Energy - Heritage Branch
Creative Commons 3.0 © Commonwealth of Australia <https://creativecommons.org/licenses/by/3.0/au/deed.en>

State Heritage Register - Curtilages

What are the State Heritage Register Items located within the dataset buffer?

Map Id	Name	Address	LGA	Listing Date	Listing No	Plan No	Distance	Direction
N/A	No records in buffer							

Heritage Data Source: NSW Crown Copyright - Office of Environment & Heritage
Creative Commons 4.0 © Commonwealth of Australia <https://creativecommons.org/licenses/by/4.0/>

Environmental Planning Instrument - Heritage

What are the EPI Heritage Items located within the dataset buffer?

Map Id	Name	Classification	Significance	EPI Name	Published Date	Commenced Date	Currency Date	Distance	Direction
N/A	No records in buffer								

Heritage Data Source: NSW Crown Copyright - Planning & Environment
Creative Commons 4.0 © Commonwealth of Australia <https://creativecommons.org/licenses/by/4.0/>



Natural Hazards

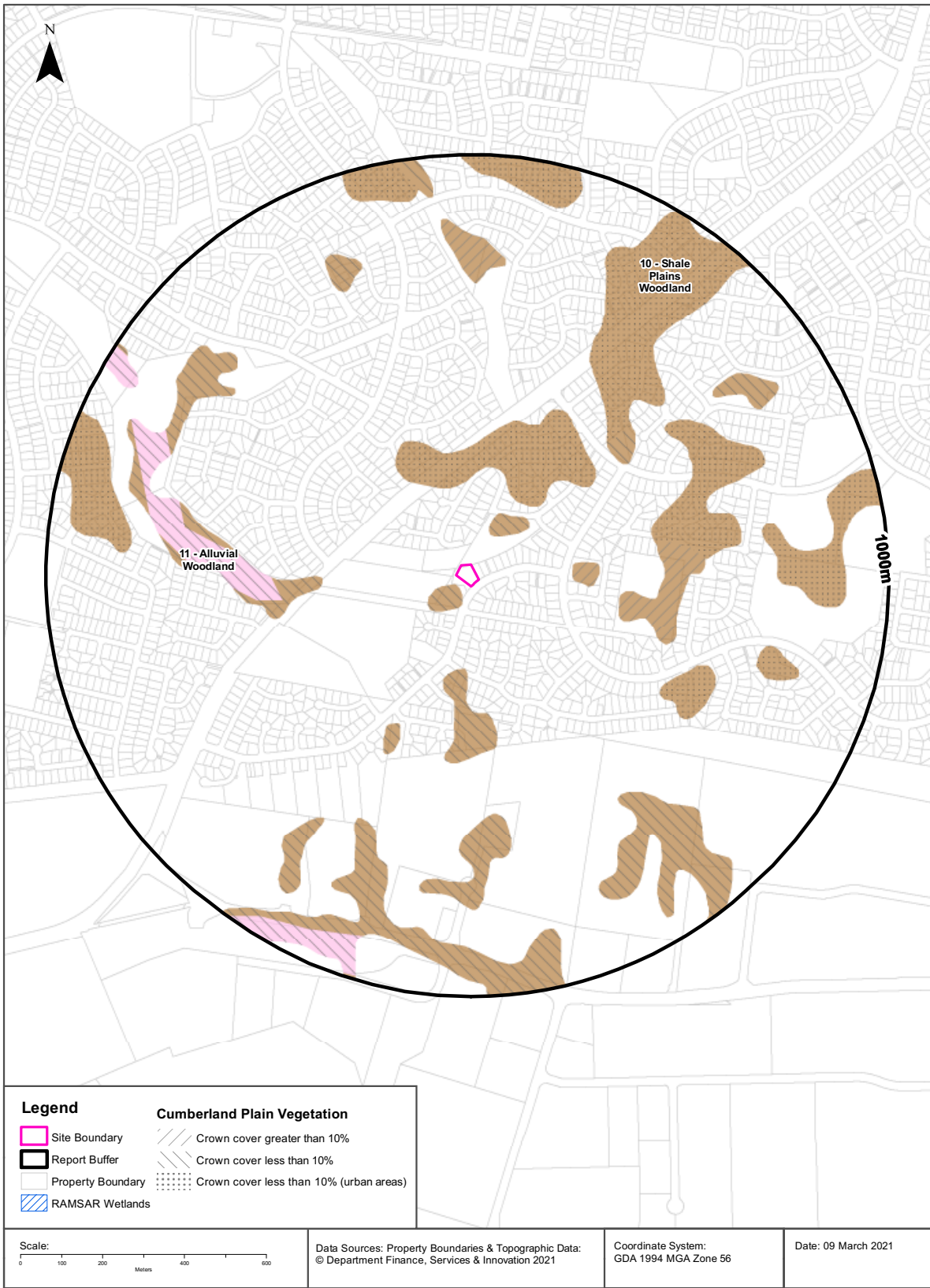
25 Chameleon Drive, Erskine Park, NSW 2759

Bush Fire Prone Land

What are the nearest Bush Fire Prone Land Categories that exist within the dataset buffer?

Bush Fire Prone Land Category	Distance	Direction
Vegetation Buffer	375m	North West
Vegetation Category 2	405m	South West
Vegetation Category 1	889m	South West

NSW Bush Fire Prone Land - © NSW Rural Fire Service under Creative Commons 4.0 International Licence



Ecological Constraints

25 Chameleon Drive, Erskine Park, NSW 2759

Remnant Vegetation of the Cumberland Plain

What remnant vegetation of the Cumberland Plain exists within the dataset buffer?

Description	Crown Cover	Distance	Direction
10 - Shale Plains Woodland	Crown cover less than 10%	15m	South West
10 - Shale Plains Woodland	Crown cover less than 10% (urban areas)	191m	North
10 - Shale Plains Woodland	Crown cover greater than 10%	227m	East
11 - Alluvial Woodland	Crown cover less than 10%	424m	West

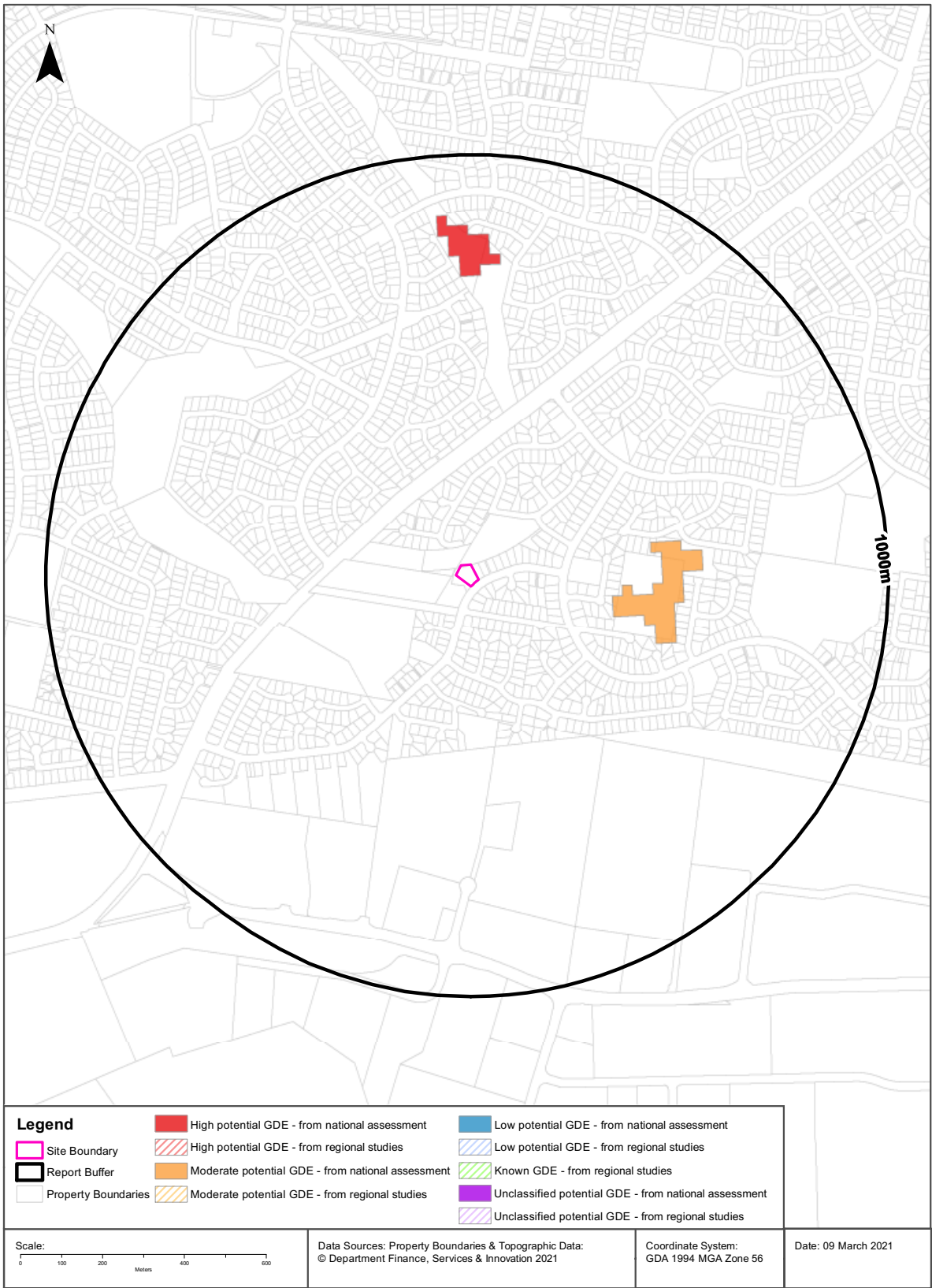
Remnant Vegetation of the Cumberland Plain : NSW Office of Environment and Heritage
Creative Commons 3.0 © Commonwealth of Australia <http://creativecommons.org/licenses/by/3.0/au/deed.en>

Ramsar Wetlands

What Ramsar Wetland areas exist within the dataset buffer?

Map Id	Ramsar Name	Wetland Name	Designation Date	Source	Distance	Direction
N/A	No records in buffer					

Ramsar Wetlands Data Source: © Commonwealth of Australia - Department of Environment



Ecological Constraints

25 Chameleon Drive, Erskine Park, NSW 2759

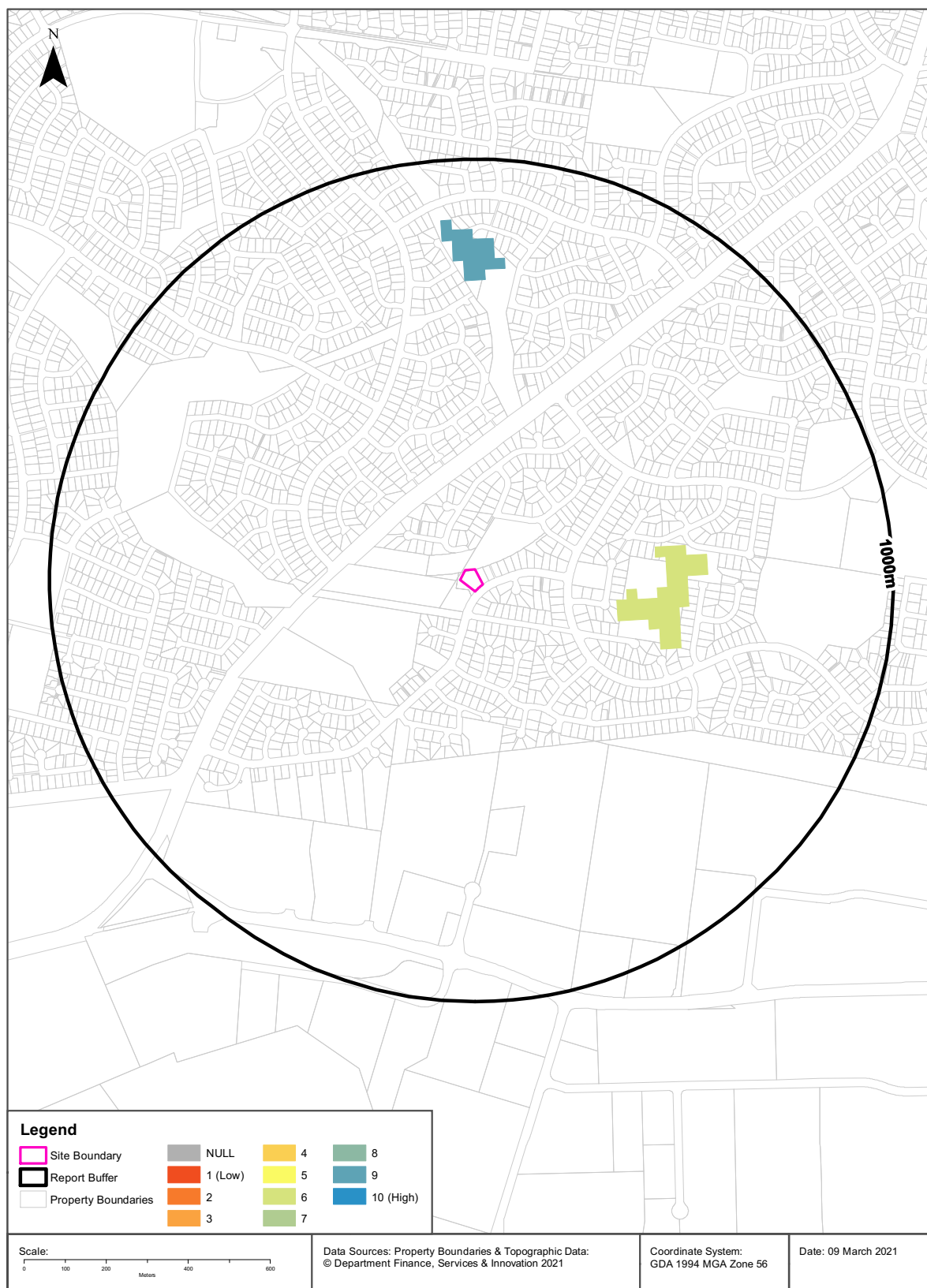
Groundwater Dependent Ecosystems Atlas

Type	GDE Potential	Geomorphology	Ecosystem Type	Aquifer Geology	Distance
Terrestrial	Moderate potential GDE - from national assessment	Undulating to low hilly country, mainly on shale.	Vegetation	Consolidated sedimentary	328m
Terrestrial	High potential GDE - from national assessment	Undulating to low hilly country, mainly on shale.	Vegetation	Consolidated sedimentary	703m

Groundwater Dependent Ecosystems Atlas Data Source: The Bureau of Meteorology
Creative Commons 3.0 © Commonwealth of Australia <http://creativecommons.org/licenses/by/3.0/au/deed.en>

Ecological Constraints - Inflow Dependent Ecosystems Likelihood

25 Chameleon Drive, Erskine Park, NSW 2759



Ecological Constraints

25 Chameleon Drive, Erskine Park, NSW 2759

Inflow Dependent Ecosystems Likelihood

Type	IDE Likelihood	Geomorphology	Ecosystem Type	Aquifer Geology	Distance
Terrestrial	6	Undulating to low hilly country, mainly on shale.	Vegetation	Consolidated sedimentary	328m
Terrestrial	9	Undulating to low hilly country, mainly on shale.	Vegetation	Consolidated sedimentary	703m

Inflow Dependent Ecosystems Likelihood Data Source: The Bureau of Meteorology
Creative Commons 3.0 © Commonwealth of Australia <http://creativecommons.org/licenses/by/3.0/au/deed.en>

Ecological Constraints

25 Chameleon Drive, Erskine Park, NSW 2759

NSW BioNet Atlas

Species on the NSW BioNet Atlas that have a NSW or federal conservation status, a NSW sensitivity status, or are listed under a migratory species agreement, and are within 10km of the site?

Kingdom	Class	Scientific	Common	NSW Conservation Status	NSW Sensitivity Class	Federal Conservation Status	Migratory Species Agreements
Animalia	Amphibia	Litoria aurea	Green and Golden Bell Frog	Endangered	Not Sensitive	Vulnerable	
Animalia	Aves	Anseranas semipalmata	Magpie Goose	Vulnerable	Not Sensitive	Not Listed	
Animalia	Aves	Anthochaera phrygia	Regent Honeyeater	Critically Endangered	Not Sensitive	Critically Endangered	
Animalia	Aves	Apus pacificus	Fork-tailed Swift	Not Listed	Not Sensitive	Not Listed	ROKAMBA;CAMBA;JAMBA
Animalia	Aves	Artamus cyanopterus cyanopterus	Dusky Woodswallow	Vulnerable	Not Sensitive	Not Listed	
Animalia	Aves	Burhinus grallarius	Bush Stone-curlew	Endangered	Not Sensitive	Not Listed	
Animalia	Aves	Calidris acuminata	Sharp-tailed Sandpiper	Not Listed	Not Sensitive	Not Listed	ROKAMBA;CAMBA;JAMBA
Animalia	Aves	Callocephalon fimbriatum	Gang-gang Cockatoo	Vulnerable	Category 3	Not Listed	
Animalia	Aves	Calyptrorhynchus banksii samueli	Red-tailed Black-Cockatoo (inland subspecies)	Vulnerable	Category 2	Not Listed	
Animalia	Aves	Calyptrorhynchus lathamii	Glossy Black-Cockatoo	Vulnerable	Category 2	Not Listed	
Animalia	Aves	Certhionyx variegatus	Pied Honeyeater	Vulnerable	Not Sensitive	Not Listed	
Animalia	Aves	Chthonicola sagittata	Speckled Warbler	Vulnerable	Not Sensitive	Not Listed	
Animalia	Aves	Climacteris picumnus victoriae	Brown Treecreeper (eastern subspecies)	Vulnerable	Not Sensitive	Not Listed	
Animalia	Aves	Daphoenositta chrysoptera	Varied Sittella	Vulnerable	Not Sensitive	Not Listed	
Animalia	Aves	Ephippiorhynchus asiaticus	Black-necked Stork	Endangered	Not Sensitive	Not Listed	
Animalia	Aves	Gallinago hardwickii	Latham's Snipe	Not Listed	Not Sensitive	Not Listed	ROKAMBA;JAMBA
Animalia	Aves	Glossopsitta pusilla	Little Lorikeet	Vulnerable	Not Sensitive	Not Listed	
Animalia	Aves	Haliaeetus leucogaster	White-bellied Sea-Eagle	Vulnerable	Not Sensitive	Not Listed	
Animalia	Aves	Hieraaetus morphnoides	Little Eagle	Vulnerable	Not Sensitive	Not Listed	
Animalia	Aves	Ixobrychus flavicollis	Black Bittern	Vulnerable	Not Sensitive	Not Listed	
Animalia	Aves	Lathamus discolor	Swift Parrot	Endangered	Category 3	Critically Endangered	
Animalia	Aves	Lophoictinia isura	Square-tailed Kite	Vulnerable	Category 3	Not Listed	
Animalia	Aves	Melithreptus gularis gularis	Black-chinned Honeyeater (eastern subspecies)	Vulnerable	Not Sensitive	Not Listed	
Animalia	Aves	Ninox strenua	Powerful Owl	Vulnerable	Category 3	Not Listed	
Animalia	Aves	Oxyura australis	Blue-billed Duck	Vulnerable	Not Sensitive	Not Listed	

Kingdom	Class	Scientific	Common	NSW Conservation Status	NSW Sensitivity Class	Federal Conservation Status	Migratory Species Agreements
Animalia	Aves	Petroica boodang	Scarlet Robin	Vulnerable	Not Sensitive	Not Listed	
Animalia	Aves	Petroica phoenicea	Flame Robin	Vulnerable	Not Sensitive	Not Listed	
Animalia	Aves	Pezoporus wallicus wallicus	Eastern Ground Parrot	Vulnerable	Category 3	Not Listed	
Animalia	Aves	Pluvialis squatarola	Grey Plover	Not Listed	Not Sensitive	Not Listed	ROKAMBA;CAMBA; JAMBA
Animalia	Aves	Polytelis swainsonii	Superb Parrot	Vulnerable	Category 3	Vulnerable	
Animalia	Aves	Rostratula australis	Australian Painted Snipe	Endangered	Not Sensitive	Endangered	
Animalia	Aves	Stagonopleura guttata	Diamond Firetail	Vulnerable	Not Sensitive	Not Listed	
Animalia	Aves	Stictonetta naevosa	Freckled Duck	Vulnerable	Not Sensitive	Not Listed	
Animalia	Aves	Todiramphus chloris	Collared Kingfisher	Vulnerable	Not Sensitive	Not Listed	
Animalia	Aves	Tringa nebularia	Common Greenshank	Not Listed	Not Sensitive	Not Listed	ROKAMBA;CAMBA; JAMBA
Animalia	Aves	Tyto novaehollandiae	Masked Owl	Vulnerable	Category 3	Not Listed	
Animalia	Gastropoda	Meridolum corneovirens	Cumberland Plain Land Snail	Endangered	Not Sensitive	Not Listed	
Animalia	Mammalia	Dasyurus maculatus	Spotted-tailed Quoll	Vulnerable	Not Sensitive	Endangered	
Animalia	Mammalia	Falsistrellus tasmaniensis	Eastern False Pipistrelle	Vulnerable	Not Sensitive	Not Listed	
Animalia	Mammalia	Micronomus norfolkensis	Eastern Coastal Free-tailed Bat	Vulnerable	Not Sensitive	Not Listed	
Animalia	Mammalia	Miniopterus australis	Little Bent-winged Bat	Vulnerable	Not Sensitive	Not Listed	
Animalia	Mammalia	Miniopterus orianae oceanensis	Large Bent-winged Bat	Vulnerable	Not Sensitive	Not Listed	
Animalia	Mammalia	Myotis macropus	Southern Myotis	Vulnerable	Not Sensitive	Not Listed	
Animalia	Mammalia	Phascogale cinerea	Koala	Vulnerable	Not Sensitive	Vulnerable	
Animalia	Mammalia	Pteropus poliocephalus	Grey-headed Flying-fox	Vulnerable	Not Sensitive	Vulnerable	
Animalia	Mammalia	Saccolaimus flaviventris	Yellow-bellied Sheath-tail-bat	Vulnerable	Not Sensitive	Not Listed	
Animalia	Mammalia	Scoteanax rueppellii	Greater Broad-nosed Bat	Vulnerable	Not Sensitive	Not Listed	
Animalia	Reptilia	Aspidites ramsayi	Woma	Vulnerable	Not Sensitive	Not Listed	
Animalia	Reptilia	Caretta caretta	Loggerhead Turtle	Endangered	Not Sensitive	Endangered	
Animalia	Reptilia	Chelonia mydas	Green Turtle	Vulnerable	Not Sensitive	Vulnerable	
Animalia	Reptilia	Tiliqua occipitalis	Western Blue-tongued Lizard	Vulnerable	Not Sensitive	Not Listed	
Plantae	Flora	Acacia pubescens	Downy Wattle	Vulnerable	Not Sensitive	Vulnerable	
Plantae	Flora	Allocasuarina glauca		Endangered	Not Sensitive	Endangered	
Plantae	Flora	Callistemon linearifolius	Netted Bottle Brush	Vulnerable	Category 3	Not Listed	
Plantae	Flora	Cynanchum elegans	White-flowered Wax Plant	Endangered	Not Sensitive	Endangered	
Plantae	Flora	Dillwynia tenuifolia		Endangered Population, Vulnerable	Not Sensitive	Not Listed	
Plantae	Flora	Dillwynia tenuifolia		Vulnerable	Not Sensitive	Not Listed	
Plantae	Flora	Eucalyptus leucoxylon subsp. pruinosa	Yellow Gum	Vulnerable	Not Sensitive	Not Listed	

Kingdom	Class	Scientific	Common	NSW Conservation Status	NSW Sensitivity Class	Federal Conservation Status	Migratory Species Agreements
Plantae	Flora	<i>Eucalyptus nicholii</i>	Narrow-leaved Black Peppermint	Vulnerable	Not Sensitive	Vulnerable	
Plantae	Flora	<i>Eucalyptus scoparia</i>	Wallangarra White Gum	Endangered	Not Sensitive	Vulnerable	
Plantae	Flora	<i>Grevillea juniperina</i> subsp. <i>juniperina</i>	Juniper-leaved Grevillea	Vulnerable	Not Sensitive	Not Listed	
Plantae	Flora	<i>Grevillea parviflora</i> subsp. <i>parviflora</i>	Small-flower Grevillea	Vulnerable	Not Sensitive	Vulnerable	
Plantae	Flora	<i>Hibbertia puberula</i>		Endangered	Not Sensitive	Not Listed	
Plantae	Flora	<i>Isotoma fluviatilis</i> subsp. <i>fluviatilis</i>		Not Listed	Not Sensitive	Extinct	
Plantae	Flora	<i>Macadamia integrifolia</i>	Macadamia Nut	Not Listed	Not Sensitive	Vulnerable	
Plantae	Flora	<i>Marsdenia viridiflora</i> subsp. <i>viridiflora</i>	Native Pear	Endangered Population	Not Sensitive	Not Listed	
Plantae	Flora	<i>Micromyrtus minutiflora</i>		Endangered	Not Sensitive	Vulnerable	
Plantae	Flora	<i>Persoonia nutans</i>	Nodding Geebung	Endangered	Not Sensitive	Endangered	
Plantae	Flora	<i>Pirolaria novae-hollandiae</i>	Austral Pillwort	Endangered	Category 3	Not Listed	
Plantae	Flora	<i>Pimelea curviflora</i> var. <i>curviflora</i>		Vulnerable	Not Sensitive	Vulnerable	
Plantae	Flora	<i>Pimelea spicata</i>	Spiked Rice-flower	Endangered	Not Sensitive	Endangered	
Plantae	Flora	<i>Pterostylis saxicola</i>	Sydney Plains Greenhood	Endangered	Category 2	Endangered	
Plantae	Flora	<i>Pultenaea parviflora</i>		Endangered	Not Sensitive	Vulnerable	
Plantae	Flora	<i>Senna acclinis</i>	Rainforest Cassia	Endangered	Not Sensitive	Not Listed	
Plantae	Flora	<i>Syzygium paniculatum</i>	Magenta Lilly Pilly	Endangered	Not Sensitive	Vulnerable	

Data does not include NSW category 1 sensitive species.

NSW BioNet: © State of NSW and Office of Environment and Heritage

Location Confidences

Where Lotsearch has had to georeference features from supplied addresses, a location confidence has been assigned to the data record. This indicates a confidence to the positional accuracy of the feature. Where applicable, a code is given under the field heading “LC” or “LocConf”. These codes lookup to the following location confidences:

LC Code	Location Confidence
Premise match	Georeferenced to the site location / premise or part of site
General area or suburb match	Georeferenced with the confidence of the general/approximate area
Road match	Georeferenced to the road or rail
Road intersection	Georeferenced to the road intersection
Feature is a buffered point	Feature is a buffered point
Land adjacent to geocoded site	Land adjacent to Georeferenced Site
Network of features	Georeferenced to a network of features

USE OF REPORT - APPLICABLE TERMS

The following terms apply to any person (End User) who is given the Report by the person who purchased the Report from Lotsearch Pty Ltd (ABN: 89 600 168 018) (Lotsearch) or who otherwise has access to the Report (Terms). The contract terms that apply between Lotsearch and the purchaser of the Report are specified in the order form pursuant to which the Report was ordered and the terms set out below are of no effect as between Lotsearch and the purchaser of the Report.


1. End User acknowledges and agrees that:
 - (a) the Report is compiled from or using content (**Third Party Content**) which is comprised of:
 - (i) content provided to Lotsearch by third party content suppliers with whom Lotsearch has contractual arrangements or content which is freely available or methodologies licensed to Lotsearch by third parties with whom Lotsearch has contractual arrangements (**Third Party Content Suppliers**); and
 - (ii) content which is derived from content described in paragraph (i);
 - (b) Neither Lotsearch nor Third Party Content Suppliers takes any responsibility for or give any warranty in relation to the accuracy or completeness of any Third Party Content included in the Report including any contaminated land assessment or other assessment included as part of a Report;
 - (c) the Third Party Content Suppliers do not constitute an exhaustive set of all repositories or sources of information available in relation to the property which is the subject of the Report (**Property**) and accordingly neither Lotsearch nor Third Party Content Suppliers gives any warranty in relation to the accuracy or completeness of the Third Party Content incorporated into the report including any contaminated land assessment or other assessment included as part of a Report;
 - (d) Reports are generated at a point in time (as specified by the date/time stamp appearing on the Report) and accordingly the Report is based on the information available at that point in time and Lotsearch is not obliged to undertake any additional reporting to take into consideration any information that may become available between the point in time specified by the date/time stamp and the date on which the Report was provided by Lotsearch to the purchaser of the Report;
 - (e) Reports must be used or reproduced in their entirety and End User must not reproduce or make available to other persons only parts of the Report;
 - (f) Lotsearch has not undertaken any physical inspection of the property;
 - (g) neither Lotsearch nor Third Party Content Suppliers warrants that all land uses or features whether past or current are identified in the Report;
 - (h) the Report does not include any information relating to the actual state or condition of the Property;
 - (i) the Report should not be used or taken to indicate or exclude actual fitness or unfitness of Land or Property for any particular purpose
 - (j) the Report should not be relied upon for determining saleability or value or making any other decisions in relation to the Property and in particular should not be taken to be a rating or assessment of the desirability or market value of the property or its features; and
 - (k) the End User should undertake its own inspections of the Land or Property to satisfy itself that there are no defects or failures
2. The End User may not make the Report or any copies or extracts of the report or any part of it available to any other person. If End User wishes to provide the Report to any other person or make extracts or copies of the Report, it must contact the purchaser of the Report before doing so to ensure the proposed use is consistent with the contract terms between Lotsearch and the purchaser.
3. Neither Lotsearch (nor any of its officers, employees or agents) nor any of its Third Party Content Suppliers will have any liability to End User or any person to whom End User provides the Report and End User must not represent that Lotsearch or any of its Third Party Content Suppliers accepts liability to any such person or make any other representation to any such person on behalf of Lotsearch or any Third Party Content Supplier.
4. The End User hereby to the maximum extent permitted by law:
 - (a) acknowledges that the Lotsearch (nor any of its officers, employees or agents), nor any


- of its Third Party Content Supplier have any liability to it under or in connection with the Report or these Terms;
- (b) waives any right it may have to claim against Third Party Content Supplier in connection with the Report, or the negotiation of, entry into, performance of, or termination of these Terms; and
 - (c) releases each Third Party Content Supplier from any claim it may have otherwise had in connection with the Report, or the negotiation of, entry into, performance of, or termination of these Terms.
5. The End User acknowledges that any Third Party Supplier shall be entitled to plead the benefits conferred on it under clause 4, despite not being a party to these terms.
 6. End User must not remove any copyright notices, trade marks, digital rights management information, other embedded information, disclaimers or limitations from the Report or authorise any person to do so.
 7. End User acknowledges and agrees that Lotsearch and Third Party Content Suppliers retain ownership of all copyright, patent, design right (registered or unregistered), trade marks (registered or unregistered), database right or other data right, moral right or know how or any other intellectual property right in any Report or any other item, information or data included in or provided as part of a Report.
 8. To the extent permitted by law and subject to paragraph 9, all implied terms, representations and warranties whether statutory or otherwise relating to the subject matter of these Terms other than as expressly set out in these Terms are excluded.
 9. Subject to paragraph 6, Lotsearch excludes liability to End User for loss or damage of any kind, however caused, due to Lotsearch's negligence, breach of contract, breach of any law, in equity, under indemnities or otherwise, arising out of all acts, omissions and events whenever occurring.
 10. Lotsearch acknowledges that if, under applicable State, Territory or Commonwealth law, End User is a consumer certain rights may be conferred on End User which cannot be excluded, restricted or modified. If so, and if that law applies to Lotsearch, then, Lotsearch's liability is limited to the greater of an amount equal to the cost of resupplying the Report and the maximum extent permitted under applicable laws.
 11. Subject to paragraph 9, neither Lotsearch nor the End User is liable to the other for:
 - (a) any indirect, incidental, consequential, special or exemplary damages arising out of or in relation to the Report or these Terms; or
 - (b) any loss of profit, loss of revenue, loss of interest, loss of data, loss of goodwill or loss of business opportunities, business interruption arising directly or indirectly out of or in relation to the Report or these Terms,
 irrespective of how that liability arises including in contract or tort, liability under indemnity or for any other common law, equitable or statutory cause of action or otherwise.
 12. These Terms are subject to New South Wales law.





APPENDIX IV


COUNCIL RECORDS



















APPENDIX V

DP PLAN

Ref : NOUSER

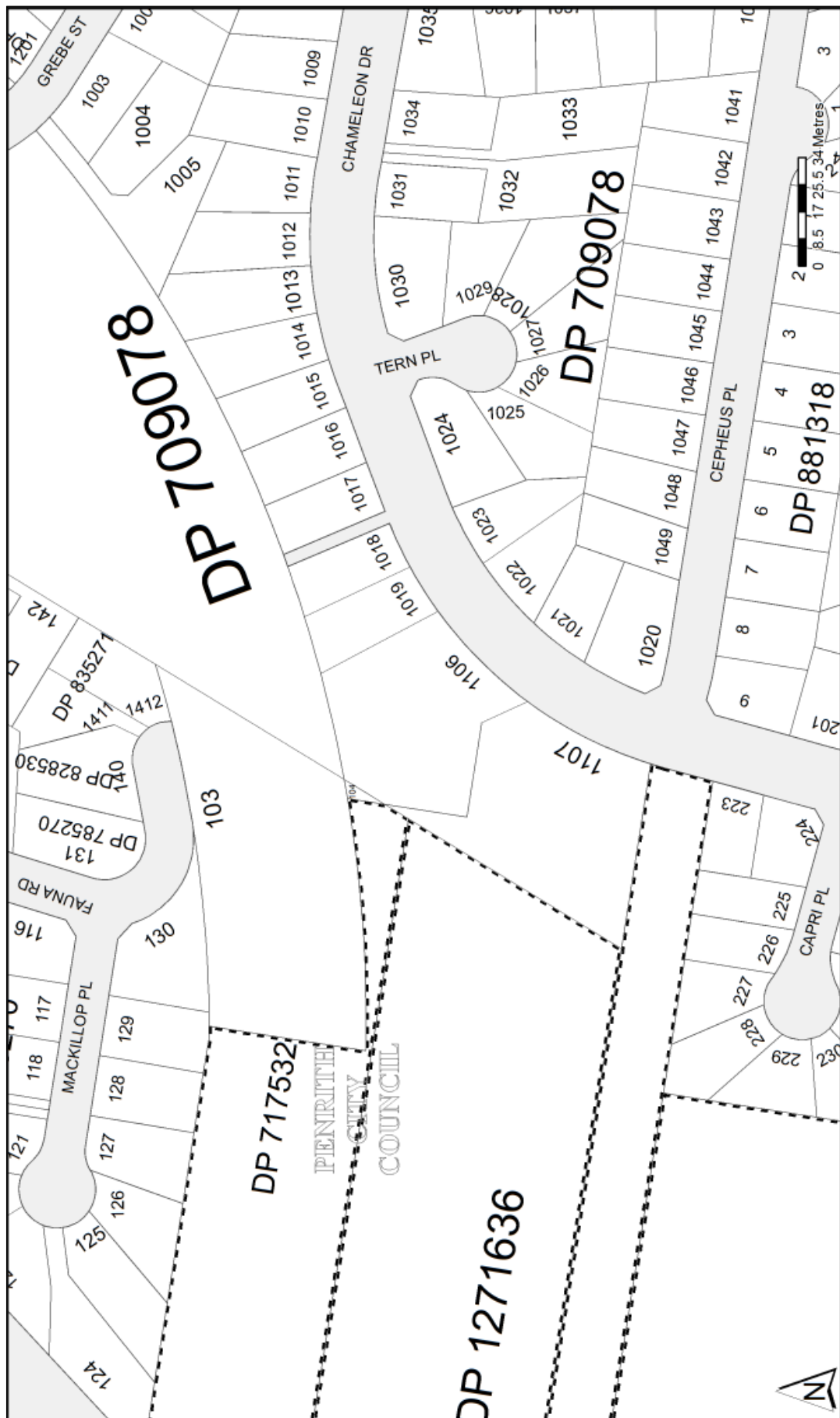
Cadastral Records Enquiry Report : Lot 1106 DP 709078

Locality : ERSKINE PARK

Parish : MELVILLE

LGA : PENRITH

County : CUMBERLAND



Report Generated 3:06:21 PM, 8 March, 2021
Copyright © Crown in right of New South Wales, 2017

This information is provided as a searching aid only. Whilst every endeavour is made to ensure that current map, plan and titling information is accurately reflected, the Registrar General cannot guarantee the information provided. For ALL ACTIVITY PRIOR TO SEPTEMBER 2002 you must refer to the RGs Charting and Reference Maps

**Cadastral Records Enquiry Report : Lot 1106 DP 709078**

Ref : NOUSER

Locality : ERSKINE PARK

Parish : MELVILLE

LGA : PENRITH

County : CUMBERLAND

	Status	Surv/Comp	Purpose
DP717532 Lot(s): 102 DP1197917	REGISTERED	SURVEY	EASEMENT
DP868061 Lot(s): 101 DP1197917	REGISTERED	SURVEY	EASEMENT
DP1271636 Lot(s): 1 DP709078	HISTORICAL	SURVEY	SUBDIVISION
Lot(s): 2 DP32285	HISTORICAL	SURVEY	UNRESEARCHED

Caution: This information is provided as a searching aid only. Whilst every endeavour is made to ensure that current map, plan and titling information is accurately reflected, the Registrar General cannot guarantee the information provided. For **ALL** **ACTIVITY PRIOR TO SEPTEMBER 2002** you must refer to the RGs Charting and Reference Maps.

Report Generated 3:06:21 PM, 8 March, 2021
Copyright © Crown in right of New South Wales, 2017

Page 2 of 3

**Cadastral Records Enquiry Report : Lot 1106 DP 709078**

Ref : NOUSER

Locality : ERSKINE PARK

Parish : MELVILLE

LGA : PENRITH

County : CUMBERLAND


Plan	Surv/Comp	Purpose
DP709078	SURVEY	SUBDIVISION
DP717532	SURVEY	SUBDIVISION
DP771434	SURVEY	SUBDIVISION
DP785270	SURVEY	SUBDIVISION
DP800242	COMPILATION	SUBDIVISION
DP809713	COMPILATION	SUBDIVISION
DP828530	SURVEY	SUBDIVISION
DP835271	SURVEY	SUBDIVISION
DP868061	SURVEY	SUBDIVISION
DP881318	SURVEY	SUBDIVISION
DP881319	SURVEY	SUBDIVISION
DP1271636	SURVEY	SUBDIVISION


Caution: This information is provided as a searching aid only. Whilst every endeavour is made to ensure that current map, plan and titling information is accurately reflected, the Registrar General cannot guarantee the information provided. For **ALL**


ACTIVITY PRIOR TO SEPTEMBER 2002 you must refer to the RGs Charting and Reference Maps.


Report Generated 3:06:21 PM, 8 March, 2021
Copyright © Crown in right of New South Wales, 2017


Page 3 of 3































John Vagstad

Counsel Clerk

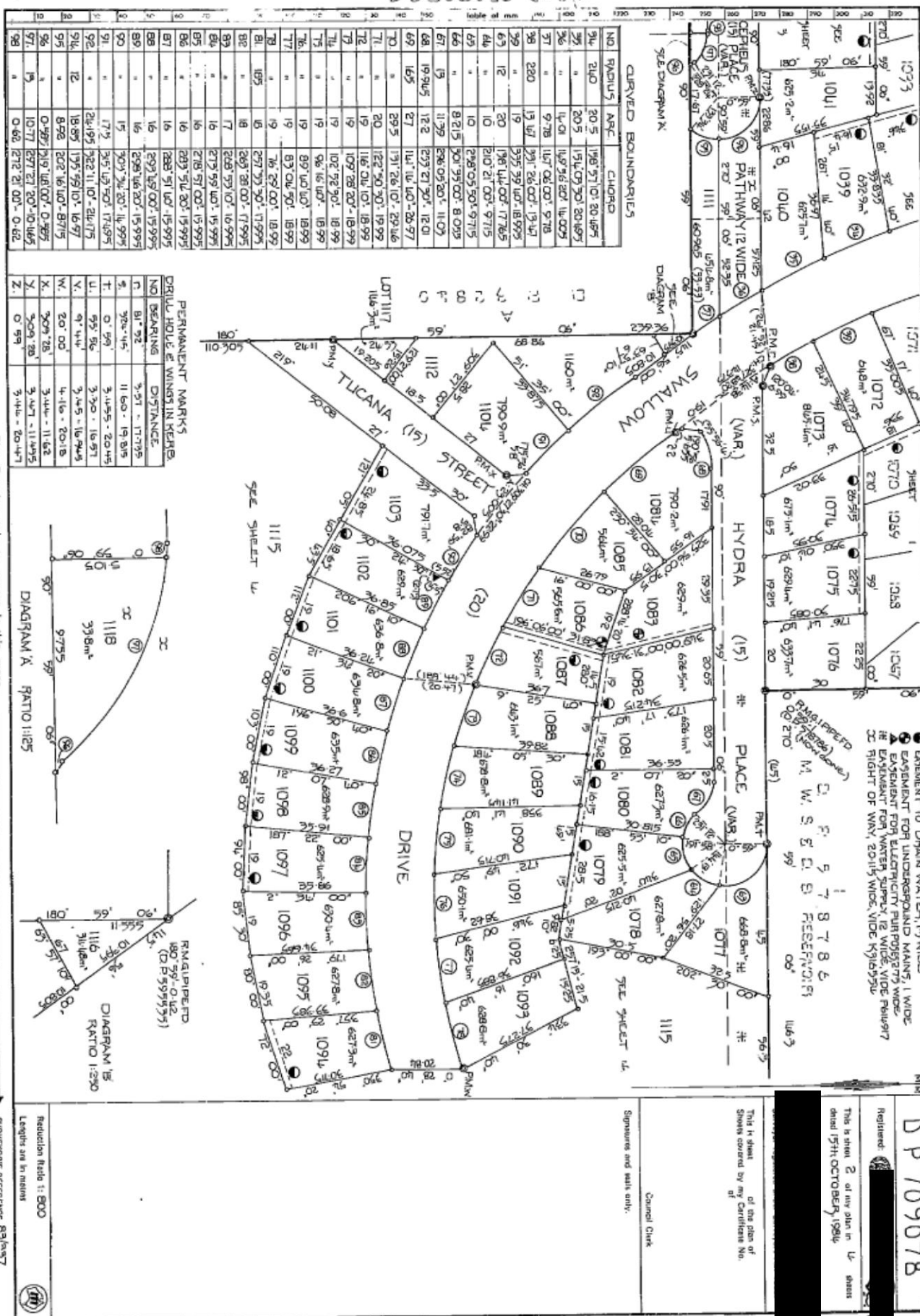
[illegible]

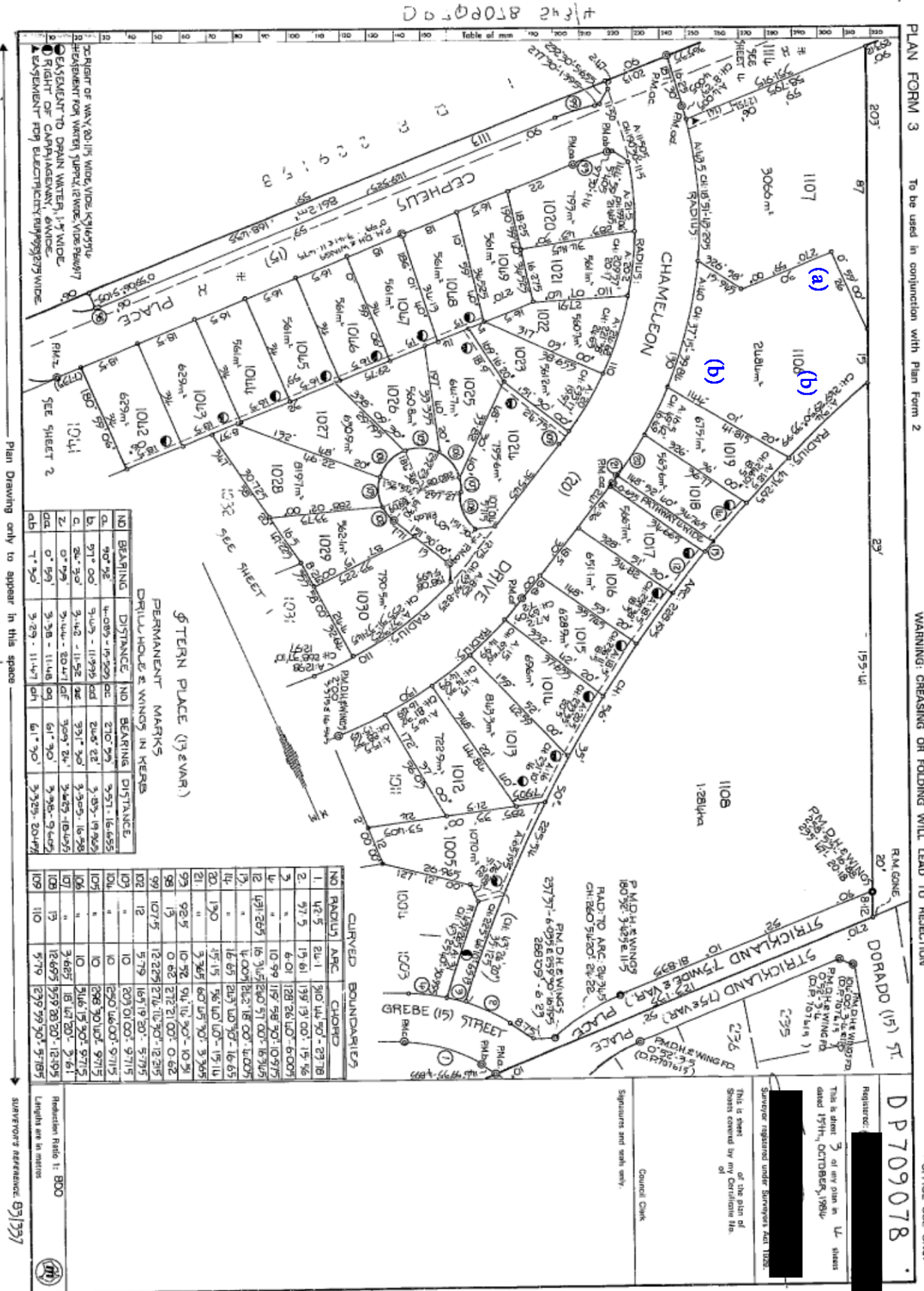
100	110	1298	268'97'10"-1297
-----	-----	------	-----------------

H	23.05%	3.446 = 11.24%
q	23% oil	3.955 = 20.48%

22 IN D.P. 595535

Pa





Plan Drawing only to appear in this space

Surveyor's Reference: 07/37

PERMANENT MARKS

DRILL HOLE & WINGS IN HERB

NO	BEARING	DISTANCE	NO	BEARING	DISTANCE
a	90° 30'	4.000 - 10.000	210	270° 30'	3.551 - 16.455
b	91° 00'	3.400 - 11.500	211	268° 30'	3.280 - 19.320
c	91° 30'	3.400 - 11.500	212	267° 30'	3.280 - 16.780
d	92° 00'	3.400 - 11.500	213	266° 30'	3.280 - 14.240
e	92° 30'	3.400 - 11.500	214	265° 30'	3.280 - 11.700
f	93° 00'	3.400 - 11.500	215	264° 30'	3.280 - 9.160
g	93° 30'	3.400 - 11.500	216	263° 30'	3.280 - 6.620
h	94° 00'	3.400 - 11.500	217	262° 30'	3.280 - 4.080
i	94° 30'	3.400 - 11.500	218	261° 30'	3.280 - 1.540
j	95° 00'	3.400 - 11.500	219	260° 30'	3.280 - 0.000

CURVED BOUNDARIES

NO	RADIUS	ARC	CHORD
1	42.5	24.1	310.44 90° - 27.18
2	97.5	17.61	197.19 100° - 15.76
3	6.01	128.26	128.26 100° - 6.004
4	10.99	119.98	119.98 100° - 10.975
5	16.34	107.24	107.24 100° - 16.345
6	21.69	94.50	94.50 100° - 21.695
7	27.04	81.76	81.76 100° - 27.045
8	32.39	69.02	69.02 100° - 32.395
9	37.74	56.28	56.28 100° - 37.745
10	43.09	43.54	43.54 100° - 43.095
11	48.44	30.80	30.80 100° - 48.445
12	53.79	18.06	18.06 100° - 53.795
13	59.14	5.32	5.32 100° - 59.145
14	64.49	0.00	0.00 100° - 64.495
15	69.84	0.00	0.00 100° - 69.845
16	75.19	0.00	0.00 100° - 75.195
17	80.54	0.00	0.00 100° - 80.545
18	85.89	0.00	0.00 100° - 85.895
19	91.24	0.00	0.00 100° - 91.245
20	96.59	0.00	0.00 100° - 96.595
21	101.94	0.00	0.00 100° - 101.945
22	107.29	0.00	0.00 100° - 107.295
23	112.64	0.00	0.00 100° - 112.645
24	117.99	0.00	0.00 100° - 117.995
25	123.34	0.00	0.00 100° - 123.345
26	128.69	0.00	0.00 100° - 128.695
27	134.04	0.00	0.00 100° - 134.045
28	139.39	0.00	0.00 100° - 139.395
29	144.74	0.00	0.00 100° - 144.745
30	150.09	0.00	0.00 100° - 150.095
31	155.44	0.00	0.00 100° - 155.445
32	160.79	0.00	0.00 100° - 160.795
33	166.14	0.00	0.00 100° - 166.145
34	171.49	0.00	0.00 100° - 171.495
35	176.84	0.00	0.00 100° - 176.845
36	182.19	0.00	0.00 100° - 182.195
37	187.54	0.00	0.00 100° - 187.545
38	192.89	0.00	0.00 100° - 192.895
39	198.24	0.00	0.00 100° - 198.245
40	203.59	0.00	0.00 100° - 203.595
41	208.94	0.00	0.00 100° - 208.945
42	214.29	0.00	0.00 100° - 214.295
43	219.64	0.00	0.00 100° - 219.645
44	224.99	0.00	0.00 100° - 224.995
45	230.34	0.00	0.00 100° - 230.345
46	235.69	0.00	0.00 100° - 235.695
47	241.04	0.00	0.00 100° - 241.045
48	246.39	0.00	0.00 100° - 246.395
49	251.74	0.00	0.00 100° - 251.745
50	257.09	0.00	0.00 100° - 257.095
51	262.44	0.00	0.00 100° - 262.445
52	267.79	0.00	0.00 100° - 267.795
53	273.14	0.00	0.00 100° - 273.145
54	278.49	0.00	0.00 100° - 278.495
55	283.84	0.00	0.00 100° - 283.845
56	289.19	0.00	0.00 100° - 289.195
57	294.54	0.00	0.00 100° - 294.545
58	299.89	0.00	0.00 100° - 299.895
59	305.24	0.00	0.00 100° - 305.245
60	310.59	0.00	0.00 100° - 310.595
61	315.94	0.00	0.00 100° - 315.945
62	321.29	0.00	0.00 100° - 321.295
63	326.64	0.00	0.00 100° - 326.645
64	331.99	0.00	0.00 100° - 331.995
65	337.34	0.00	0.00 100° - 337.345
66	342.69	0.00	0.00 100° - 342.695
67	348.04	0.00	0.00 100° - 348.045
68	353.39	0.00	0.00 100° - 353.395
69	358.74	0.00	0.00 100° - 358.745
70	364.09	0.00	0.00 100° - 364.095
71	369.44	0.00	0.00 100° - 369.445
72	374.79	0.00	0.00 100° - 374.795
73	380.14	0.00	0.00 100° - 380.145
74	385.49	0.00	0.00 100° - 385.495
75	390.84	0.00	0.00 100° - 390.845
76	396.19	0.00	0.00 100° - 396.195
77	401.54	0.00	0.00 100° - 401.545
78	406.89	0.00	0.00 100° - 406.895
79	412.24	0.00	0.00 100° - 412.245
80	417.59	0.00	0.00 100° - 417.595
81	422.94	0.00	0.00 100° - 422.945
82	428.29	0.00	0.00 100° - 428.295
83	433.64	0.00	0.00 100° - 433.645
84	438.99	0.00	0.00 100° - 438.995
85	444.34	0.00	0.00 100° - 444.345
86	449.69	0.00	0.00 100° - 449.695
87	455.04	0.00	0.00 100° - 455.045
88	460.39	0.00	0.00 100° - 460.395
89	465.74	0.00	0.00 100° - 465.745
90	471.09	0.00	0.00 100° - 471.095
91	476.44	0.00	0.00 100° - 476.445
92	481.79	0.00	0.00 100° - 481.795
93	487.14	0.00	0.00 100° - 487.145
94	492.49	0.00	0.00 100° - 492.495
95	497.84	0.00	0.00 100° - 497.845
96	503.19	0.00	0.00 100° - 503.195
97	508.54	0.00	0.00 100° - 508.545
98	513.89	0.00	0.00 100° - 513.895
99	519.24	0.00	0.00 100° - 519.245
100	524.59	0.00	0.00 100° - 524.595
101	529.94	0.00	0.00 100° - 529.945
102	535.29	0.00	0.00 100° - 535.295
103	540.64	0.00	0.00 100° - 540.645
104	545.99	0.00	0.00 100° - 545.995
105	551.34	0.00	0.00 100° - 551.345
106	556.69	0.00	0.00 100° - 556.695
107	562.04	0.00	0.00 100° - 562.045
108	567.39	0.00	0.00 100° - 567.395
109	572.74	0.00	0.00 100° - 572.745
110	578.09	0.00	0.00 100° - 578.095
111	583.44	0.00	0.00 100° - 583.445
112	588.79	0.00	0.00 100° - 588.795
113	594.14	0.00	0.00 100° - 594.145
114	599.49	0.00	0.00 100° - 599.495
115	604.84	0.00	0.00 100° - 604.845
116	610.19	0.00	0.00 100° - 610.195
117	615.54	0.00	0.00 100° - 615.545
118	620.89	0.00	0.00 100° - 620.895
119	626.24	0.00	0.00 100° - 626.245
120	631.59	0.00	0.00 100° - 631.595
121	636.94	0.00	0.00 100° - 636.945
122	642.29	0.00	0.00 100° - 642.295
123	647.64	0.00	0.00 100° - 647.645
124	652.99	0.00	0.00 100° - 652.995
125	658.34	0.00	0.00 100° - 658.345
126	663.69	0.00	0.00 100° - 663.695
127	669.04	0.00	0.00 100° - 669.045
128	674.39	0.00	0.00 100° - 674.395
129	679.74	0.00	0.00 100° - 679.745
130	685.09	0.00	0.00 100° - 685.095
131	690.44	0.00	0.00 100° - 690.445
132	695.79	0.00	0.00 100° - 695.795
133	701.14	0.00	0.00 100° - 701.145
134	706.49	0.00	0.00 100° - 706.495
135	711.84	0.00	0.00 100° - 711.845
136	717.19	0.00	0.00 100° - 717.195
137	722.54	0.00	0.00 100° - 722.545
138	727.89	0.00	0.00 100° - 727.895
139	733.24	0.00	0.00 100° - 733.245
140	738.59	0.00	0.00 100° - 738.595
141	743.94	0.00	0.00 100° - 743.945
142	749.29	0.00	0.00 100° - 749.295
143	754.64	0.00	0.00 100° - 754.645
144	759.99	0.00	0.00 100° - 759.995
145	765.34	0.00	0.00 100° - 765.345
146	770.69	0.00	0.00 100° - 770.695
147	776.04	0.00	0.00 100° - 776.045
148	781.39	0.00	0.00 100° - 781.395
149	786.74	0.00	0.00 100° - 786.745
150	792.09	0.00	0.00 100° - 792.095
151	797.44	0.00	0.00 100° - 797.445
152	802.79	0.00	0.00 100° - 802.795
153	808.14	0.00	0.00 100° - 808.145
154	813.49	0.00	0.00 100° - 813.495
155	818.84	0.00	0.00 100° - 818.845
156	824.19	0.00	0.00 100° - 824.195
157	829.54	0.00	0.00 100° - 829.545
158	834.89	0.00	0.00 100° - 834.895
159	840.24	0.00	0.00 100° - 840.245
160	845.59	0.00	0.00 100° - 845.595
161	850.94	0.00	0.00 100° - 850.945
162	856.29	0.00	0.00 100° - 856.295
163	861.64	0.00	0.00 100° - 861.645
164	866.99	0.00	0.00 100° - 866.995
165	872.34	0.00	0.00 100° - 872.345
166	877.69	0.00	0.00 100° - 877.695
167	883.04	0.00	0.00 100° - 883.045
168	888.39	0.00	0.00 100° - 888.395
169	893.74	0.00	0.00 100° - 893.745
170	899.09	0.00	0.00 100° - 899.095
171	904.44	0.00	0.00 100° - 904.445
172	909.79	0.00	0.00 100° - 909.795
173	915.14	0.00	0.00 100° - 915.145
174	920.49	0.00	0.00 100° - 920.495
175	925.84	0.00	0.00 100° - 925.845
176	931.19	0.00	0.00 100° - 931.195
177	936.54	0.00	0.00 100° - 936.545
178	941.89	0.00	0.00 100° - 941.895

02/2017



Reduction Ratio to: 6000
Lengths are in metres

Alfred

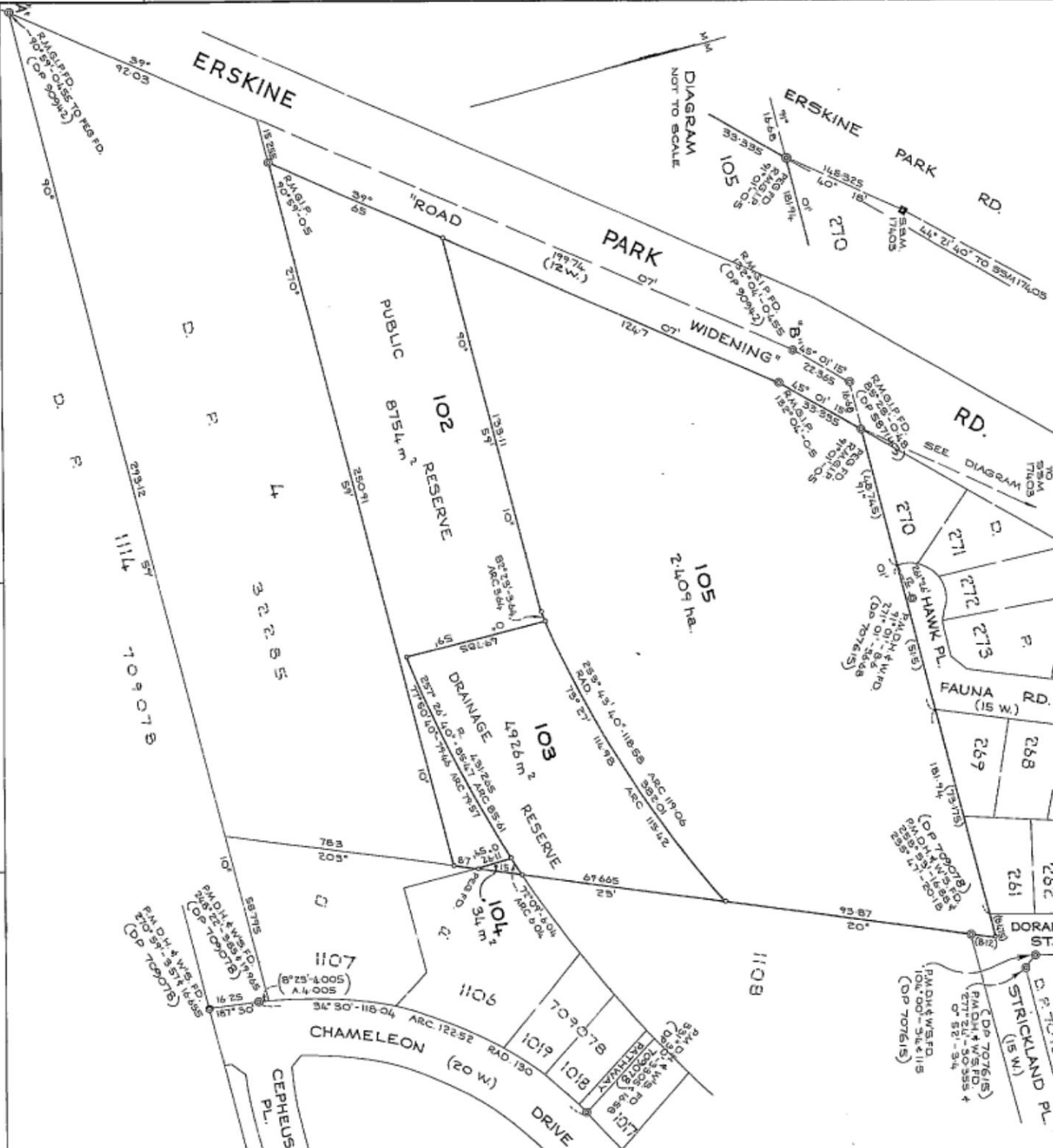
Council Clerk's Certificate 68/83

[illegible]

5-5498
7-8-85

[Signature]
Cyril A. Davis

M. P. D.



WARNING: CREASING OR FOLDING WILL LEAD TO REJECTION

SUPERIOR'S REFERENCE 33/84/4

[illegible]



NEW SOUTH WALES LAND REGISTRY SERVICES - HISTORICAL SEARCH

SEARCH DATE

9/3/2021 6:06PM

FOLIO: 104/717532

First Title(s): OLD SYSTEM
Prior Title(s): VOL 9423 FOL 141

Recorded	Number	Type of Instrument	C.T. Issue
18/10/1985	DP717532	DEPOSITED PLAN	FOLIO CREATED EDITION 1
7/4/1986	W274055	TRANSFER	EDITION 2
23/11/1993		AMENDMENT: LOCAL GOVT AREA	

*** END OF SEARCH ***

advlegs

PRINTED ON 9/3/2021

Obtained from NSW LRS on 09 March 2021 05:06 PM AEST

© Office of the Registrar-General 2021



NEW SOUTH WALES LAND REGISTRY SERVICES - HISTORICAL SEARCH

SEARCH DATE

9/3/2021 6:06PM

FOLIO: 1106/709078

First Title(s): OLD SYSTEM
Prior Title(s): VOL 13974 FOL 185

Recorded	Number	Type of Instrument	C.T. Issue
27/12/1984	DP709078	DEPOSITED PLAN	FOLIO CREATED EDITION 1
30/4/1987	W861019	TRANSFER	EDITION 2
21/8/1996		AMENDMENT: LOCAL GOVT AREA	

*** END OF SEARCH ***

advlegs

PRINTED ON 9/3/2021

Obtained from NSW LRS on 09 March 2021 05:06 PM AEST

© Office of the Registrar-General 2021



NEW SOUTH WALES LAND REGISTRY SERVICES - TITLE SEARCH

FOLIO: 104/717532

SEARCH DATE	TIME	EDITION NO	DATE
9/3/2021	6:06 PM	2	7/4/1986

LAND

LOT 104 IN DEPOSITED PLAN 717532
AT ERSKINE PARK
LOCAL GOVERNMENT AREA PENRITH
PARISH OF MELVILLE COUNTY OF CUMBERLAND
TITLE DIAGRAM DP717532

FIRST SCHEDULE

THE COUNCIL OF THE CITY OF PENRITH (T W274055)

SECOND SCHEDULE (1 NOTIFICATION)

1 RESERVATIONS AND CONDITIONS IN THE CROWN GRANT(S)

NOTATIONS

NOTE: THE CERTIFICATE OF TITLE FOR THIS FOLIO OF THE REGISTER DOES NOT INCLUDE SECURITY FEATURES INCLUDED ON COMPUTERISED CERTIFICATES OF TITLE ISSUED FROM 4TH JANUARY, 2004. IT IS RECOMMENDED THAT STRINGENT PROCESSES ARE ADOPTED IN VERIFYING THE IDENTITY OF THE PERSON(S) CLAIMING A RIGHT TO DEAL WITH THE LAND COMPRISED IN THIS FOLIO.

UNREGISTERED DEALINGS: NIL

*** END OF SEARCH ***

advlegs

PRINTED ON 9/3/2021

Obtained from NSW LRS on 09 March 2021 05:06 PM AEST

© Office of the Registrar-General 2021

* Any entries preceded by an asterisk do not appear on the current edition of the Certificate of Title. Warning: the information appearing under notations has not been formally recorded in the Register. GlobalX hereby certifies that the information contained in this document has been provided electronically by the Registrar General in accordance with Section 96B(2) of the Real Property Act 1900. Note: Information contained in this document is provided by GlobalX Pty Ltd, ABN 35 099 032 596, www.globalx.com.au an approved NSW Information Broker.



NEW SOUTH WALES LAND REGISTRY SERVICES - TITLE SEARCH

FOLIO: 1106/709078

SEARCH DATE	TIME	EDITION NO	DATE
9/3/2021	6:06 PM	2	30/4/1987

LAND

LOT 1106 IN DEPOSITED PLAN 709078
AT ERSKINE PARK
LOCAL GOVERNMENT AREA PENRITH
PARISH OF MELVILLE COUNTY OF CUMBERLAND
TITLE DIAGRAM DP709078

FIRST SCHEDULE

PENRITH CITY COUNCIL

(T W861019)

SECOND SCHEDULE (1 NOTIFICATION)

1 RESERVATIONS AND CONDITIONS IN THE CROWN GRANT(S)

NOTATIONS

NOTE: THE CERTIFICATE OF TITLE FOR THIS FOLIO OF THE REGISTER DOES NOT INCLUDE SECURITY FEATURES INCLUDED ON COMPUTERISED CERTIFICATES OF TITLE ISSUED FROM 4TH JANUARY, 2004. IT IS RECOMMENDED THAT STRINGENT PROCESSES ARE ADOPTED IN VERIFYING THE IDENTITY OF THE PERSON(S) CLAIMING A RIGHT TO DEAL WITH THE LAND COMPRISED IN THIS FOLIO.

UNREGISTERED DEALINGS: NIL

*** END OF SEARCH ***

advlegs

PRINTED ON 9/3/2021

Obtained from NSW LRS on 09 March 2021 05:06 PM AEST

© Office of the Registrar-General 2021

* Any entries preceded by an asterisk do not appear on the current edition of the Certificate of Title. Warning: the information appearing under notations has not been formally recorded in the Register. GlobalX hereby certifies that the information contained in this document has been provided electronically by the Registrar General in accordance with Section 96B(2) of the Real Property Act 1900. Note: Information contained in this document is provided by GlobalX Pty Ltd, ABN 35 099 032 596, www.globalx.com.au an approved NSW Information Broker.



APPENDIX VI

HAZARDOUS CHEMICALS SEARCH



SafeWork NSW

Locked Bag 2906, Lisarow NSW 2252
Customer Experience 13 10 50
ABN 81 913 830 179 | www.safework.nsw.gov.au

Our Ref: D21/048832

4 May 2021

Mr Chris Chen
Getex Pty Ltd
Chris.chen@getex.com.au

Dear Mr Chen

RE SITE: 25 Chameleon Dr, Erskine Park NSW 2759

I refer to your site search request received by SafeWork NSW requesting information on Storage of Hazardous Chemicals for the above site.

A search of the records held by SafeWork NSW has not located any records pertaining to the above-mentioned premises.

For further information or if you have any questions, please call us on 13 10 50 or email licensing@safework.nsw.gov.au

Yours sincerely

A black rectangular box redacting the signature of Gabriela Draper.

Gabriela Draper

Licensing Representative
Licensing and Funds, Better Regulation
SafeWork NSW



APPENDIX VII

BELOW GROUNDS UTILITIES SEARCH



- All electrical apparatus shall be regarded as live until proved de-energised.
- Contact with live electrical apparatus will cause severe injury or death.
- In accordance with the *Electricity Supply Act 1995*, you are obliged to report any damage to Endeavour Energy Assets immediately by calling **131 003**.
- The customer must obtain a new set of plans from Endeavour Energy if work has not been started or completed within twenty (20) working days of the original plan issue date.
- The customer must contact Endeavour Energy if any of the plans provided have blank pages, as some underground asset information may be incomplete.
- Plans must be shown on plans. Persons excavating are expected to exercise all due care, especially in the vicinity of padmount substations, pole mounted substations, pole-mounted switches, transmission poles and towers.
- Endeavour Energy plans do **not** show any underground customer service mains or information relating to service mains within private property.
- Asbestos or asbestos-containing material may be present on or near Endeavour Energy's underground assets.
- Organo-Chloride Pesticides (OCP) may be present in some sub-transmission All-plans must be printed and made available at the worksite where excavation is to be undertaken. Plans must be reviewed and understood by the crew on site prior to commencing excavation.

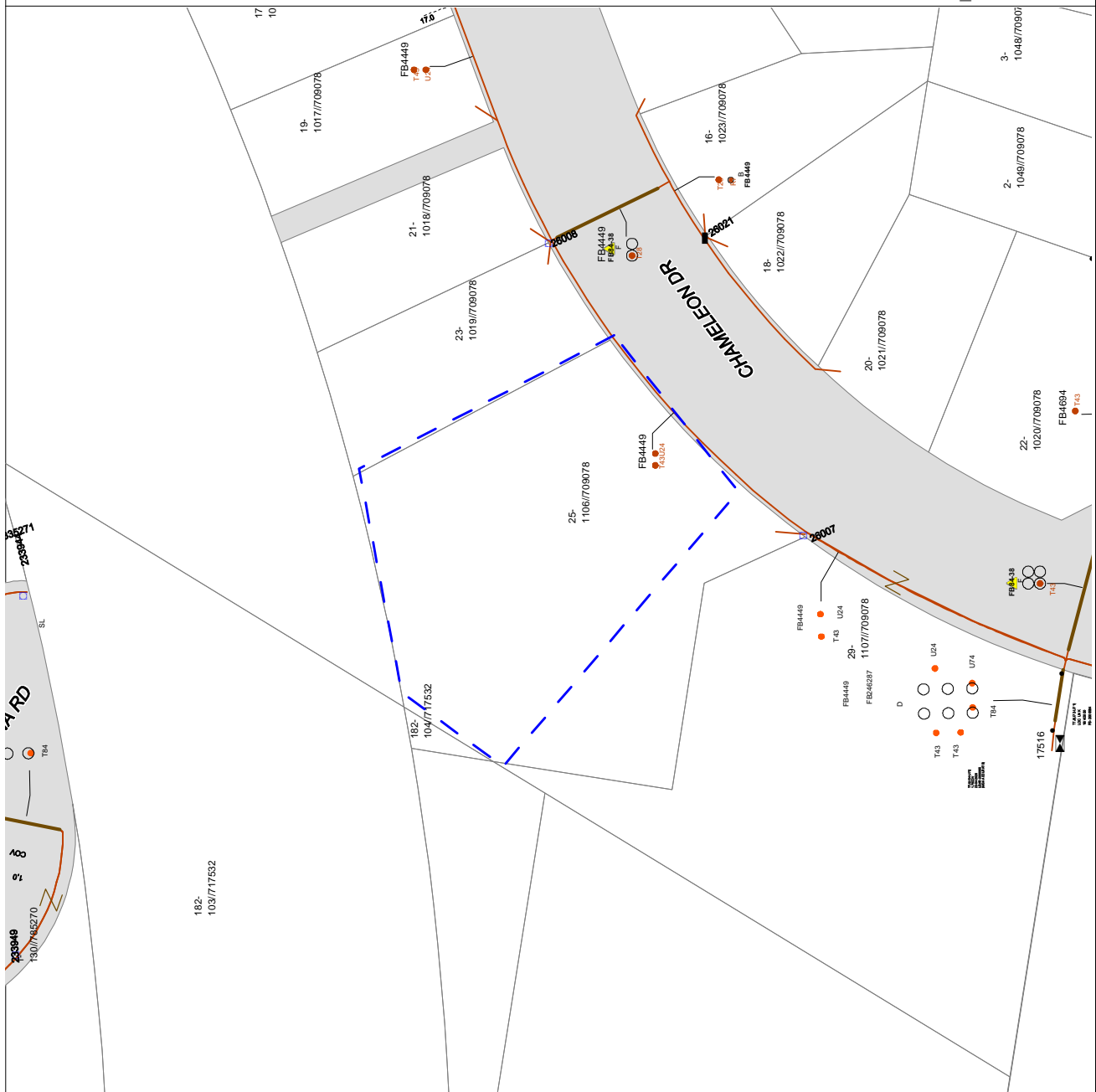
- Any plans provided pursuant to this service are intended to show the approximate location of underground assets relative to road boundaries, property fences and other structures at the time of installation.
- Depth of underground assets may vary significantly from information provided on plans as a result of changes to road, footpath or surface levels subsequent to installation.
- Plans have been prepared solely for use by Endeavour Energy staff for design, construction and maintenance purposes.
- All enquiry details and results are kept in a register.

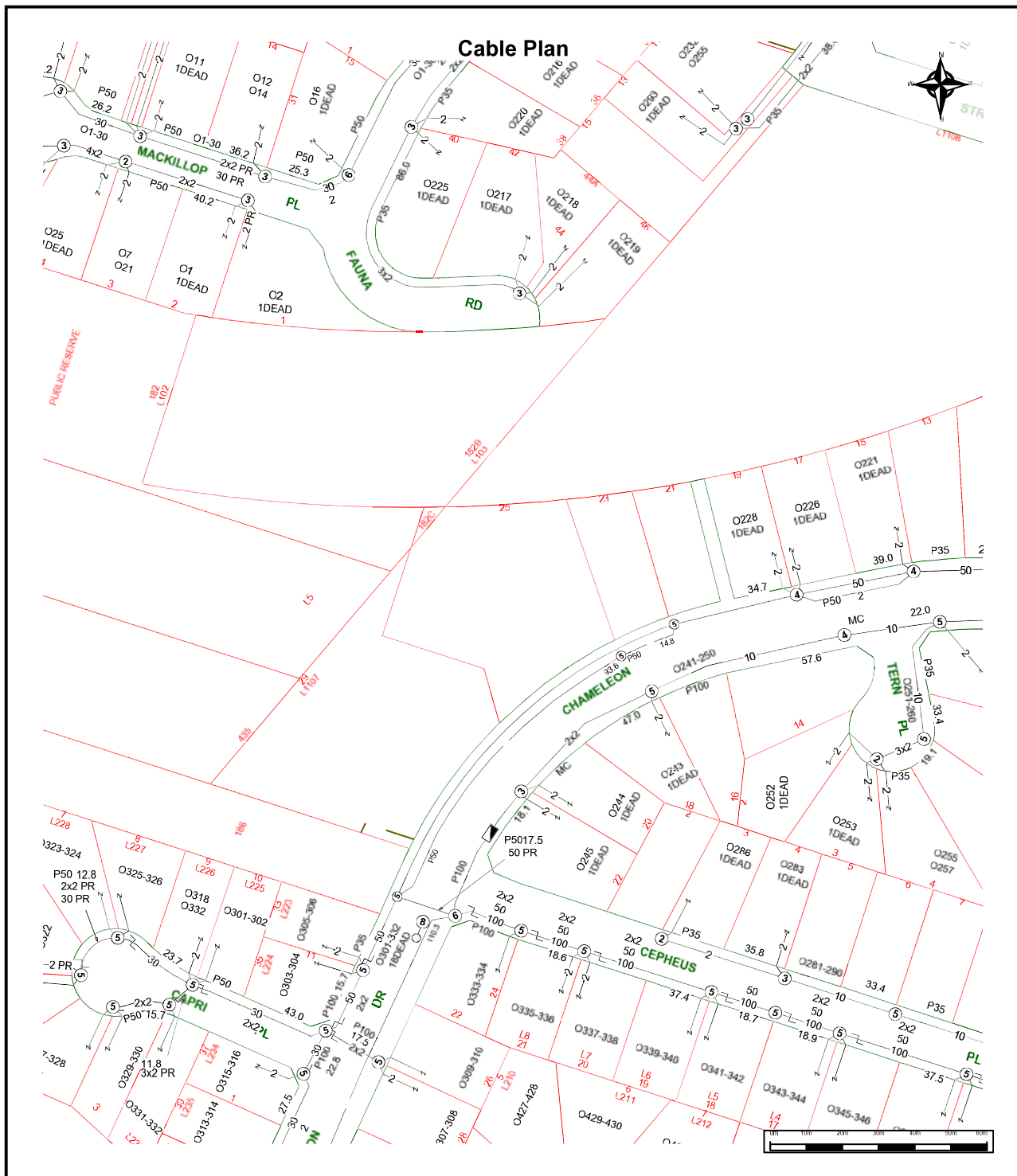
Whilst Endeavour Energy has taken all reasonable steps to ensure that the information contained in the plans is as accurate as possible it will accept no liability for inaccuracies in the information shown on such plans.




DBYD Sequence No.:	107297854
Issued Date:	05/03/2021

Cadastral: © Land and Property Information 2015, 2016





	For all Telstra DBYD plan enquiries - email - Telstra.Plans@team.telstra.com For urgent onsite contact only - ph 1800 653 935 (bus hrs)	Sequence Number: 107297855
	TELSTRA CORPORATION LIMITED A.C.N. 051 775 556	CAUTION: Fibre optic and/ or major network present in plot area. Please read the Duty of Care and contact Telstra Plan Services should you require any assistance.
	Generated On 05/03/2021 15:11:30	

The above plan must be viewed in conjunction with the Mains Cable Plan on the following page

WARNING - Due to the nature of Telstra underground plant and the age of some cables and records, it is impossible to ascertain the precise location of all Telstra plant from Telstra's plans. The accuracy and/or completeness of the information supplied can not be guaranteed as property boundaries, depths and other natural landscape features may change over time, and accordingly the plans are indicative only. Telstra does not warrant or hold out that its plans are accurate and accepts no responsibility for any inaccuracy shown on the plans.


It is your responsibility to locate Telstra's underground plant by careful hand pot-holing prior to any excavation in the vicinity and to exercise due care during that excavation.

Please read and understand the information supplied in the duty of care statement attached with the Telstra plans. TELSTRA WILL SEEK COMPENSATION FOR LOSS CAUSED BY DAMAGE TO ITS PLANT.

Telstra plans and information supplied are valid for 60 days from the date of issue. If this timeframe has elapsed, please reapply for plans.



To: Mr Justin Thompson-Laing
Phone: Not Supplied
Fax: 0298892499
Email: help@getex.com.au

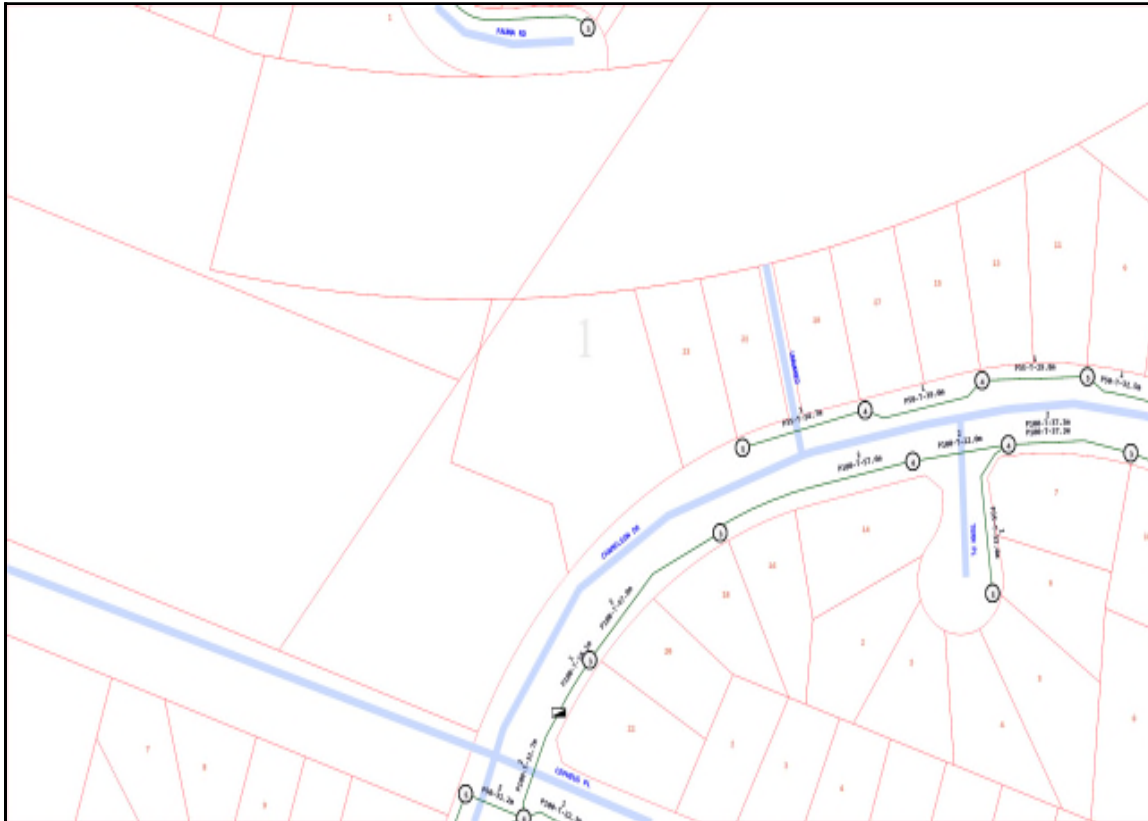
Dial before you dig Job #:	21204121	
Sequence #	107297858	
Issue Date:	05/03/2021	
Location:	29 Chameleon Drive , Erskine Park , NSW , 2759	

Indicative Plans





	<div data-bbox="1066 481 1337 593"> </div> <div data-bbox="691 544 866 582"> <h1>LEGEND</h1> </div>
	Parcel and the location
	Pit with size "5"
	Power Pit with size "2E". Valid PIT Size: e.g. 2E, 5E, 6E, 8E, 9E, E, null.
	Manhole
	Pillar
	Cable count of trench is 2. One "Other size" PVC conduit (PO) owned by Telstra (-T-), between pits of sizes, "5" and "9" are 25.0m apart. One 40mm PVC conduit (P40) owned by NBN, between pits of sizes, "5" and "9" are 20.0m apart.
	2 Direct buried cables between pits of sizes, "5" and "9" are 10.0m apart.
	Trench containing any INSERVICE/CONSTRUCTED (Copper/RF/Fibre) cables.
	Trench containing only DESIGNED/PLANNED (Copper/RF/Fibre/Power) cables.
	Trench containing any INSERVICE/CONSTRUCTED (Power) cables.
	Road and the street name "Broadway ST"
<div data-bbox="406 1767 478 1798"> Scale </div>	<div data-bbox="675 1727 1169 1843"> 0 20 40 60 Meters 1:2000 1 cm equals 20 m </div>



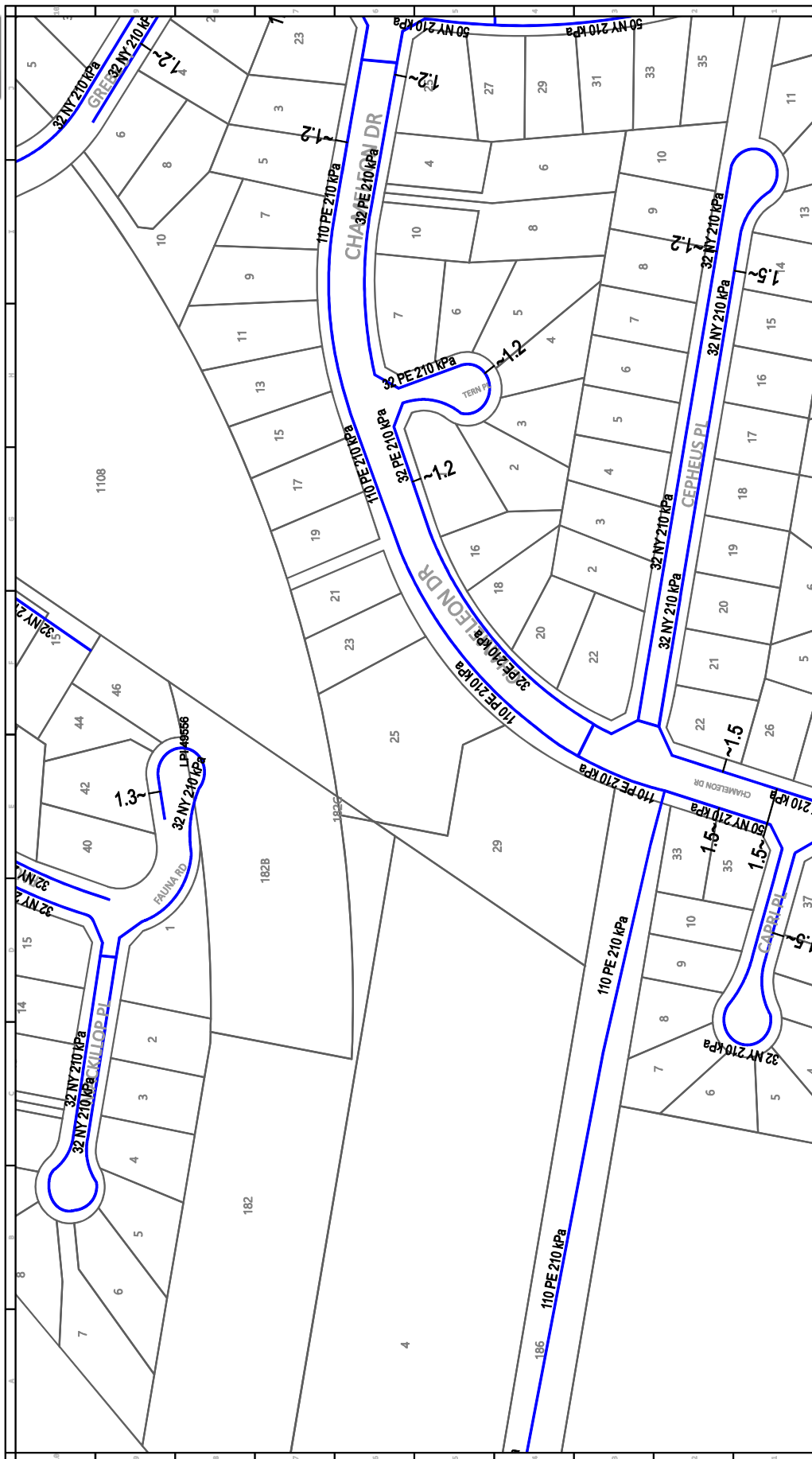
Emergency Contacts

You must immediately report any damage to the **nbn™** network that you are/become aware of. Notification may be by telephone - 1800 626 329.



DBYD Authority: Jemena Gas Networks (NSW)

DBYD Location: 29 Chameleon Drive Erskine Park NSW, 2759



AEN 47 003 004 322

For legend details, please refer to the Coversheet attachment provided as part of this DBYD response.

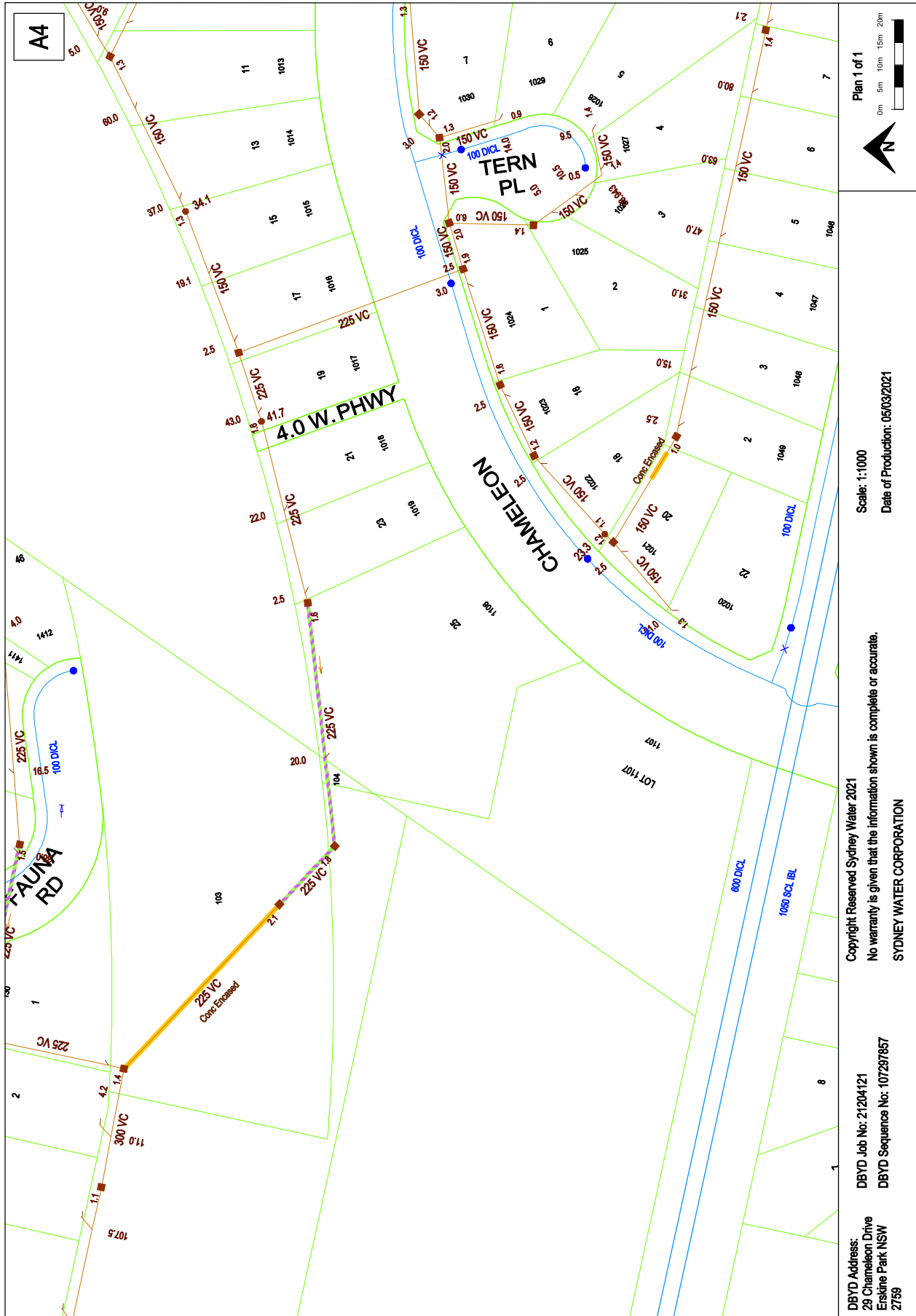


Issue Date: 05/03/2021
DBYD Seq No: 107297856
DBYD Job No: 21204121

0m 10m 20m 30m 40m 50m 60m 70m 80m

Scale: 1:2000

WARNING: This is a representation of Jemena Gas Networks underground assets only and may not indicate all assets in the area. It must not be used for the purpose of exact asset location in order to undertake any type of excavation. This plan is diagrammatic only, and distances scaled from this plan may not be accurate. Please read all conditions and information on the attached information sheet. This extract is subject to those conditions. The information contained on this plan is only valid for 28 days from the date of issue.





APPENDIX VIII

ANALYSIS RESULTS

SOIL ANALYSIS RESULTS

METALS				Sample Number	11538/ST5/TP01/S1	11538/ST5/TP01/S1a	11538/ST5/TP02/S1	11538/ST5/TP03/S1	11538/ST5/TP04/S1	11538/ST5/TP05/S1	11538/ST5/TP06/S1	11538/ST5/TP07/S1	11538/ST5/TP08/S1
	Residential Land Use	Residential		Sample Location	TP01	TP01	TP02	TP03	TP04	TP05	TP06	TP07	TP08
Sample Depth from Surface (m)	-	-			0.2	0.2	0.25	0.25	0.35	0.2	0.2	0.2	0.2
ANALYTE	NEPM HIL	NEPM EIL	Units	PQL									
Arsenic	100	100	mg/kg	4	7	8	7	7	4	7	6	8	6
Cadmium	20	-	mg/kg	0.4	<0.4	<0.4	<0.4	<0.4	<0.4	<0.4	<0.4	<0.4	<0.4
Chromium	100	570	mg/kg	1	20	17	15	17	9	15	13	16	14
Copper	7000	230	mg/kg	1	19	20	16	20	13	20	15	12	14
Lead	300	1100	mg/kg	0.1	20	21	18	19	10	20	15	13	16
Mercury	200	-	mg/kg	1	<0.1	<0.1	<0.1	<0.1	<0.1	<0.1	<0.1	<0.1	<0.1
Nickel	400	200	mg/kg	1	13	10	9	10	5	9	7	7	8
Zinc	8000	590	mg/kg	1	47	41	69	39	21	51	27	23	33

TRH/BTEX								Sample Number	11538/ST5/TP01/S1	11538/ST5/TP01/S1a	11538/ST5/TP02/S1	11538/ST5/TP03/S1	11538/ST5/TP04/S1	11538/ST5/TP05/S1	11538/ST5/TP06/S1	11538/ST5/TP07/S1	11538/ST5/TP08/S1
	Urban Residential Land Use					Urban Residential		Sample Location	TP01	TP01	TP02	TP03	TP04	TP05	TP06	TP07	TP08
Sample Depth from Surface (m)	0 to <1	0 to <1		-	-	-			0.15	0.15	0.2	0.15	0.15	0.2	0.15	0.15	0.2
Soil Type	Sand	Clay		Fine	Course	Course/ Fine			Sand	Sand	Sand	Sand	Sand	Sand	Sand	Sand	Sand
ANALYTE	NEPM HSL	NEPM HSL	Supplementary Guideline Level	NEPM Management Limits	NEPM Management Limits	NEPM ESL	Units	PQL									
TRH C6 - C9	-	-	-	800	700	-	mg/kg	25	<25	<25	<25	<25	<25	<25	<25	<25	<25
TRH C6 - C10	-	-	-	-	-	-	mg/kg	25	<25	<25	<25	<25	<25	<25	<25	<25	<25
vTPH C6 - C10 less BTEX (F1)	NL	NL	-	-	-	180/180	mg/kg	25	<25	<25	<25	<25	<25	<25	<25	<25	<25
Benzene	NL	NL	-	-	-	50/65	mg/kg	0.2	<0.2	<0.2	<0.2	<0.2	<0.2	<0.2	<0.2	<0.2	<0.2
Toluene	NL	NL	-	-	-	85/105	mg/kg	0.5	<0.5	<0.5	<0.5	<0.5	<0.5	<0.5	<0.5	<0.5	<0.5
Ethylbenzene	NL	NL	-	-	-	70/125	mg/kg	1	<1	<1	<1	<1	<1	<1	<1	<1	<1
m+p-xylene	-	-	-	-	-	-	mg/kg	2	<2	<2	<2	<2	<2	<2	<2	<2	<2
o-Xylene	-	-	-	-	-	-	mg/kg	1	<1	<1	<1	<1	<1	<1	<1	<1	<1
naphthalene	NL	NL	-	-	-	-	mg/kg	1	<1	<1	<1	<1	<1	<1	<1	<1	<1
Total Xylenes	NL	NL	-	-	-	105/45	mg/kg	3	<3	<3	<3	<3	<3	<3	<3	<3	<3
TRH C10 - C14	-	-	-	-	-	-	mg/kg	50	<50	<50	<50	<50	<50	<50	<50	<50	<50
TRH C15 - C28	-	-	-	-	-	-	mg/kg	100	<100	<100	140	<100	<100	<100	<100	<100	<100
TRH C29 - C36	-	-	-	-	-	-	mg/kg	100	<100	<100	260	<100	<100	<100	<100	<100	<100
TRH >C10-C16	-	-	-	1000	1000	-	mg/kg	50	<50	<50	<50	<50	<50	<50	<50	<50	<50
TRH >C10 - C16 less Naphthalene (F2)	NL	NL	-	-	-	120/120	mg/kg	50	<50	<50	<50	<50	<50	<50	<50	<50	<50
TRH>C16-C34 (F3)	-	-	4500*	3500	2500	300/1300	mg/kg	100	<100	<100	320	<100	<100	<100	<100	<100	<100
TRH>C34-C40 (F4)	-	-	6300*	10000	10000	2800/5600	mg/kg	100	<100	<100	140	<100	<100	<100	<100	<100	<100
Total +ve TRH (>C10-C40)	-	-	-	-	-	-	mg/kg	50	<50	<50	460	<50	<50	<50	<50	<50	<50

*Residential (Low Density) within Friebel, E & Nadebaum, P 2011a, HSLs for petroleum hydrocarbons in soil and groundwater, part 1: technical development document, Technical report no. 10, CRC for Contamination Assessment and Remediation of the Environment, Adelaide, Australia.

PAH						Sample Number	11538/ST5/TP01/S1	11538/ST5/TP01/S1a	11538/ST5/TP02/S1	11538/ST5/TP03/S1	11538/ST5/TP04/S1	11538/ST5/TP05/S1	11538/ST5/TP06/S1	11538/ST5/TP07/S1	11538/ST5/TP08/S1
	Residential Land Use		Residential Land Use	Residential		Sample Location	TP01	TP01	TP02	TP03	TP04	TP05	TP06	TP07	TP08
Sample Depth from Surface (m)	0 to <1	0 to <1	-	-			0.15	0.15	0.2	0.15	0.15	0.2	0.15	0.15	0.2
Soil Type	Sand	Clay	-	-			Clay	Clay	Clay	Clay	Clay	Clay	Clay	Clay	Clay
ANALYTE	NEPM HSL	NEPM HSL	NEPM HIL	NEPM ESL/EIL	Units	PQL									
Naphthalene	NL	NL	-	170	mg/kg	0.1	<0.1	<0.1	<0.1	<0.1	<0.1	<0.1	<0.1	<0.1	<0.1
Acenaphthylene	-	-	-	-	mg/kg	0.1	<0.1	<0.1	<0.1	<0.1	<0.1	<0.1	<0.1	<0.1	<0.1
Acenaphthene	-	-	-	-	mg/kg	0.1	<0.1	<0.1	<0.1	<0.1	<0.1	<0.1	<0.1	<0.1	<0.1
Fluorene	-	-	-	-	mg/kg	0.1	<0.1	<0.1	<0.1	<0.1	<0.1	<0.1	<0.1	<0.1	<0.1
Phenanthrene	-	-	-	-	mg/kg	0.1	<0.1	<0.1	<0.1	<0.1	<0.1	<0.1	<0.1	<0.1	<0.1
Anthracene	-	-	-	-	mg/kg	0.1	<0.1	<0.1	<0.1	<0.1	<0.1	<0.1	<0.1	<0.1	<0.1
Fluoranthene	-	-	-	-	mg/kg	0.1	<0.1	<0.1	<0.1	<0.1	<0.1	<0.1	<0.1	<0.1	<0.1
Pyrene	-	-	-	-	mg/kg	0.1	<0.1	<0.1	<0.1	<0.1	<0.1	<0.1	<0.1	<0.1	<0.1
Benzo(a)anthracene	-	-	-	-	mg/kg	0.1	<0.1	<0.1	<0.1	<0.1	<0.1	<0.1	<0.1	<0.1	<0.1
Chrysene	-	-	-	-	mg/kg	0.1	<0.1	<0.1	<0.1	<0.1	<0.1	<0.1	<0.1	<0.1	<0.1
Benzo(b,j+k)fluoranthene	-	-	-	-	mg/kg	0.2	<0.2	<0.2	<0.2	<0.2	<0.2	<0.2	<0.2	<0.2	<0.2
Benzo(a)pyrene	-	-	-	0.7	mg/kg	0.05	<0.05	<0.05	<0.05	<0.05	<0.05	<0.05	<0.05	<0.05	<0.05
Indeno(1,2,3-c,d)pyrene	-	-	-	-	mg/kg	0.1	<0.1	<0.1	<0.1	<0.1	<0.1	<0.1	<0.1	<0.1	<0.1
Dibenzo(a,h)anthracene	-	-	-	-	mg/kg	0.1	<0.1	<0.1	<0.1	<0.1	<0.1	<0.1	<0.1	<0.1	<0.1
Benzo(g,h,i)perylene	-	-	-	-	mg/kg	0.1	<0.1	<0.1	<0.1	<0.1	<0.1	<0.1	<0.1	<0.1	<0.1
Total +ve PAH's	-	-	300	-	mg/kg	0.05	<0.05	<0.05	<0.05	<0.05	<0.05	<0.05	<0.05	<0.05	<0.05
Benzo(a)pyrene TEQ calc (zero)	-	-	3	-	mg/kg	0.5	<0.5	<0.5	<0.5	<0.5	<0.5	<0.5	<0.5	<0.5	<0.5
Benzo(a)pyrene TEQ calc(half)	-	-	3	-	mg/kg	0.5	<0.5	<0.5	<0.5	<0.5	<0.5	<0.5	<0.5	<0.5	<0.5
Benzo(a)pyrene TEQ calc(PQL)	-	-	3	-	mg/kg	0.5	<0.5	<0.5	<0.5	<0.5	<0.5	<0.5	<0.5	<0.5	<0.5

OCP/OPP				Sample Number	11538/ST5/TP01/S1	11538/ST5/TP03/S1	11538/ST5/TP05/S1	11538/ST5/TP07/S1
	Residential Land Use	Residential		Sample Location	TP01	TP03	TP05	TP07
Sample Depth from Surface (m)	-	-			0.15	0.15	0.2	0.15
ANALYTE	NEPM HIL	NEPM EIL	Units	PQL				
alpha-BHC	-	-	mg/kg	0.1	<0.1	<0.1	<0.1	<0.1
HCB	15	-	mg/kg	0.1	<0.1	<0.1	<0.1	<0.1
beta-BHC	-	-	mg/kg	0.1	<0.1	<0.1	<0.1	<0.1
gamma-BHC	-	-	mg/kg	0.1	<0.1	<0.1	<0.1	<0.1
Heptachlor	9	-	mg/kg	0.1	<0.1	<0.1	<0.1	<0.1
delta-BHC	-	-	mg/kg	0.1	<0.1	<0.1	<0.1	<0.1
Aldrin	-	-	mg/kg	0.1	<0.1	<0.1	<0.1	<0.1
Heptachlor Epoxide	-	-	mg/kg	0.1	<0.1	<0.1	<0.1	<0.1
gamma-Chlordane	-	-	mg/kg	0.1	<0.1	<0.1	<0.1	<0.1
alpha-chlordane	-	-	mg/kg	0.1	<0.1	<0.1	<0.1	<0.1
Endosulfan I	-	-	mg/kg	0.1	<0.1	<0.1	<0.1	<0.1
pp-DDE	-	-	mg/kg	0.1	<0.1	<0.1	<0.1	<0.1
Dieldrin	-	-	mg/kg	0.1	<0.1	<0.1	<0.1	<0.1
Endrin	10	-	mg/kg	0.1	<0.1	<0.1	<0.1	<0.1
Endosulfan II	-	-	mg/kg	0.1	<0.1	<0.1	<0.1	<0.1
pp-DDD	-	-	mg/kg	0.1	<0.1	<0.1	<0.1	<0.1
Endrin Aldehyde	-	-	mg/kg	0.1	<0.1	<0.1	<0.1	<0.1
pp-DDT	-	180	mg/kg	0.1	<0.1	<0.1	<0.1	<0.1
Endosulfan Sulphate	-	-	mg/kg	0.1	<0.1	<0.1	<0.1	<0.1
Methoxychlor	400	-	mg/kg	0.1	<0.1	<0.1	<0.1	<0.1
Dichlorvos	-	-	mg/kg	0.1	<0.1	<0.1	<0.1	<0.1
Dimethoate	-	-	mg/kg	0.1	<0.1	<0.1	<0.1	<0.1
Diazinon	-	-	mg/kg	0.1	<0.1	<0.1	<0.1	<0.1
Chlorpyrifos-methyl	-	-	mg/kg	0.1	<0.1	<0.1	<0.1	<0.1
Ronnel	-	-	mg/kg	0.1	<0.1	<0.1	<0.1	<0.1
Fenitrothion	-	-	mg/kg	0.1	<0.1	<0.1	<0.1	<0.1
Malathion	-	-	mg/kg	0.1	<0.1	<0.1	<0.1	<0.1
Chlorpyrifos	170	-	mg/kg	0.1	<0.1	<0.1	<0.1	<0.1
Parathion	-	-	mg/kg	0.1	<0.1	<0.1	<0.1	<0.1
Ethion	-	-	mg/kg	0.1	<0.1	<0.1	<0.1	<0.1
Azinphos-methyl (Guthion)	-	-	mg/kg	0.1	<0.1	<0.1	<0.1	<0.1
DDT+DDE+DDD	260	-	mg/kg	0.1	<0.1	<0.1	<0.1	<0.1
Aldrin and Dieldrin	7	-	mg/kg	0.2	<0.2	<0.2	<0.2	<0.2
Total Chlordane	50	-	mg/kg	0.2	<0.2	<0.2	<0.2	<0.2

OCP/OPP				Sample Number	11538/ST5/TP01/S1	11538/ST5/TP03/S1	11538/ST5/TP05/S1	11538/ST5/TP07/S1
	Residential Land Use	Residential		Sample Location	TP01	TP03	TP05	TP07
Sample Depth from Surface (m)		-	-		0.15	0.15	0.2	0.15
ANALYTE	NEPM HIL	NEPM EIL	Units	PQL				
Total Endosulfan	300	-	mg/kg	0.3	<0.3	<0.3	<0.3	<0.3
Total Endrin	10	-	mg/kg	0.2	<0.2	<0.2	<0.2	<0.2
Total Heptachlor	7	-	mg/kg	0.2	<0.2	<0.2	<0.2	<0.2

PCBs			Sample Number	11538/ST5/TP01/S1	11538/ST5/TP03/S1	11538/ST5/TP05/S1	11538/ST5/TP05/S1
	Residential Land Use		Sample Location	TP01	TP03	TP05	TP07
Sample Depth from Surface (m)				0.15	0.15	0.2	0.15
ANALYTE	NEPM HIL	Units	PQL				
Total PCBs (1016-1260)	1	mg/kg	0.1	<0.1	<0.1	<0.1	<0.1

Inputs
Select contaminant from list below
As
Below needed to calculate fresh and aged ACLs
Below needed to calculate fresh and aged ABCs
or for fresh ABCs only
or for aged ABCs only

Outputs		
Land use	Arsenic generic EILs	
	(mg contaminant/kg dry soil)	
	Fresh	Aged
National parks and areas of high conservation value	20	40
Urban residential and open public spaces	50	100
Commercial and industrial	80	160

Inputs	
Select contaminant from list below	
Cr_III	
Below needed to calculate fresh and aged ACLs	
Enter % clay (values from 0 to 100%)	
28	
Below needed to calculate fresh and aged ABCs	
Measured background concentration (mg/kg). Leave blank if no measured value	
or for fresh ABCs only	
(values from 0 to 50%) to obtain estimate	
4.3	
or for aged ABCs only	
Enter State (or closest State)	
NSW	
Enter traffic volume (high or low)	
high	

Outputs		
Land use	Cr III soil-specific EILs	
	(mg contaminant/kg dry soil)	
	Fresh	Aged
National parks and areas of high conservation value	120	190
Urban residential and open public spaces	280	570
Commercial and industrial	430	950

Inputs
Select contaminant from list below
Cu
Below needed to calculate fresh and aged ACLs
Enter cation exchange capacity (silver thiourea method) (values from 0 to 100 cmolc/kg dwt)
13
Enter soil pH (calcium chloride method) (values from 1 to 14)
6.2
Enter organic carbon content (%OC) (values from 0 to 50%)
1.6
Below needed to calculate fresh and aged ABCs
Measured background concentration (mg/kg). Leave blank if no measured value
or for fresh ABCs only
(values from 0 to 50%) to obtain estimate
4.3
or for aged ABCs only
Enter State (or closest State)
NSW
Enter traffic volume (high or low)
high

Outputs		
Land use	Cu soil-specific EILs	
	(mg contaminant/kg dry soil)	
	Fresh	Aged
National parks and areas of high conservation value	65	95
Urban residential and open public spaces	120	230
Commercial and industrial	170	320

Inputs
Select contaminant from list below
DDT
Below needed to calculate fresh and aged ACLs
Below needed to calculate fresh and aged ABCs
or for fresh ABCs only
or for aged ABCs only

Outputs		
Land use	DDT generic EILs	
	(mg contaminant/kg dry soil)	
	Fresh	Aged
National parks and areas of high conservation value	3	3
Urban residential and open public spaces	180	180
Commercial and industrial	640	640

Inputs
Select contaminant from list below
Naphthalene
Below needed to calculate fresh and aged ACLs
Below needed to calculate fresh and aged ABCs
or for fresh ABCs only
or for aged ABCs only

Outputs		
Land use	Naphthalene generic EILs	
	(mg contaminant/kg dry soil)	
	Fresh	Aged
National parks and areas of high conservation value	10	10
Urban residential and open public spaces	170	170
Commercial and industrial	370	370

Inputs
Select contaminant from list below
Ni
Below needed to calculate fresh and aged ACLs
Enter cation exchange capacity (silver thiourea method) (values from 0 to 100 cmolc/kg dwt)
13
Below needed to calculate fresh and aged ABCs
Measured background concentration (mg/kg). Leave blank if no measured value
or for fresh ABCs only (values from 0 to 50%) to obtain estimate
4.3
or for aged ABCs only
Enter State (or closest State)
NSW
Enter traffic volume (high or low)
high

Outputs		
Land use	Ni soil-specific EILs	
	(mg contaminant/kg dry soil)	
	Fresh	Aged
National parks and areas of high conservation value	25	40
Urban residential and open public spaces	80	200
Commercial and industrial	140	350

Inputs
Select contaminant from list below
Pb
Below needed to calculate fresh and aged ACLs
Below needed to calculate fresh and aged ABCs
or for fresh ABCs only
or for aged ABCs only

Outputs		
Land use	Lead generic EILs	
	(mg contaminant/kg dry soil)	
	Fresh	Aged
National parks and areas of high conservation value	110	470
Urban residential and open public spaces	270	1100
Commercial and industrial	440	1800


Inputs
Select contaminant from list below
Zn
Below needed to calculate fresh and aged ACLs
Enter cation exchange capacity (silver thiourea method) (values from 0 to 100 cmolc/kg dwt)
13
Enter soil pH (calcium chloride method) (values from 1 to 14)
6.2
Below needed to calculate fresh and aged ABCs
Measured background concentration (mg/kg). Leave blank if no measured value
or for fresh ABCs only
(values from 0 to 50%) to obtain estimate
4.3
or for aged ABCs only
Enter State (or closest State)
NSW
Enter traffic volume (high or low)
high

Outputs		
Land use	Zn soil-specific EILs	
	(mg contaminant/kg dry soil)	
	Fresh	Aged
National parks and areas of high conservation value	70	220
Urban residential and open public spaces	210	590
Commercial and industrial	310	850



APPENDIX IX

LABORATORY ANALYSIS REPORTS



AUSTRALIAN SAFER ENVIRONMENT & TECHNOLOGY PTY LTD

ABN 36 088 095 112

Our ref : ASET92243 / 95423 / 1 - 29

Your ref : 11538

NATA Accreditation No: 14484

6 April 2021

Getex Pty Ltd
Unit 2 Building B 64 Talavera Road
Macquarie Park NSW 2113



Attn: Mr Chris Chen

Accredited for compliance with ISO/IEC 17025 - Testing.

Dear Chris

Asbestos Identification

This report presents the results of twenty nine samples, forwarded by Getex Pty Ltd on 31 March 2021, for analysis for asbestos.

1.Introduction: Twenty nine samples forwarded were examined and analysed for the presence of asbestos on 01 April 2021.

2. Methods : The samples were examined under a Stereo Microscope and selected fibres were analysed by Polarized Light Microscopy in conjunction with Dispersion Staining method (Australian Standard AS 4964 - 2004 and Safer Environment Method 1 as the supplementary work instruction) (Qualitative Analysis only).

The report also provides approximate weights and percentages, categories of asbestos forms appearing in the sample, such as **AF**(Asbestos Fines), **FA**(Friable Asbestos and **ACM** (Asbestos Containing Material), also satisfying the requirements of the WA/ NEPM Guidelines).

3. Results : **Sample No. 1. ASET92243 / 95423 / 1. 11538/ST1/TP02/AS01.**

Approx dimensions 10.0 cm x 10.0 cm x 5.1 cm

Approximate total dry weight of soil = 508.0g.

The sample consisted of a mixture of clayish sandy soil, stones, fragments of wood chips, char and plant matter.

No asbestos detected.

λ Sample No. 2. ASET92243 / 95423 / 2. 11538/ST2/TP04/AS02.

Approx dimensions 5.0 cm x 4.0 cm x 0.6 cm

The sample consisted of a fragment of a fibre cement material.

Chrysotile asbestos and Amosite asbestos detected.

Approximate total weight of fibre cement = 17.0g.

Ω Sample No. 3. ASET92243 / 95423 / 3. 11538/ST1/TP03/AS01.

Approx dimensions 10.0 cm x 10.0 cm x 4.6 cm

Approximate total dry weight of soil = 459.0g.

The sample consisted of a mixture of clayish sandy soil, stones, fragments of wood chips, char and plant matter.

No asbestos detected.

SUITE 710 / 90 GEORGE STREET, HORNSBY NSW 2077 – P.O. BOX 1644 HORNSBY WESTFIELD NSW 1635

PHONE: (02) 99872183 FAX: (02)99872151 EMAIL: info@ausset.com.au WEBSITE: www.Ausset.com.au

OCCUPATIONAL HEALTH & SAFETY STUDIES • INDOOR AIR QUALITY SURVEYS • HAZARDOUS MATERIAL SURVEYS • RADIATION SURVEYS • ASBESTOS SURVEYS
ASBESTOS DETECTION & IDENTIFICATION • REPAIR & CALIBRATION OF SCIENTIFIC EQUIPMENT • AIRBORNE FIBRE & SILICA MONITORING



Ω Sample No. 4. ASET92243 / 95423 / 4. 11538/ST1/TP04/AS01.

Approx dimensions 10.0 cm x 10.0 cm x 4.1 cm

Approximate total dry weight of soil = 414.0g.

The sample consisted of a mixture of clayish sandy soil, stones, fragments of wood chips, char and plant matter.

No asbestos detected.

Ω Sample No. 5. ASET92243 / 95423 / 5. 11538/ST1/TP05/AS01.

Approx dimensions 10.0 cm x 10.0 cm x 4.7 cm

Approximate total dry weight of soil = 465.0g.

The sample consisted of a mixture of clayish sandy soil, stones, fragments of plastic, wood chips, char and plant matter.

No asbestos detected.

Ω Sample No. 6. ASET92243 / 95423 / 6. 11538/ST1/TP06/AS01.

Approx dimensions 10.0 cm x 10.0 cm x 4.5 cm

Approximate total dry weight of soil = 446.0g.

The sample consisted of a mixture of clayish sandy soil, stones, fragments of corroded metal, plastic, wood chips, char and plant matter.

No asbestos detected.

Sample No. 7. ASET92243 / 95423 / 7. 11538/ST2/TP02/AS01.

Approx dimensions 10.0 cm x 10.0 cm x 5.0 cm

Approximate total dry weight of soil = 497.0g.

The sample consisted of a mixture of clayish sandy soil, organic fibres, stones, fragments of mica like material, wood chips, char and plant matter.

No asbestos detected.

Ω Sample No. 8. ASET92243 / 95423 / 8. 11538/ST2/TP03/AS01.

Approx dimensions 10.0 cm x 10.0 cm x 4.1 cm

Approximate total dry weight of soil = 414.0g.

The sample consisted of a mixture of clayish sandy soil, stones and plant matter.

No asbestos detected.

Ω Sample No. 9. ASET92243 / 95423 / 9. 11538/ST2/TP04/AS01.

Approx dimensions 10.0 cm x 10.0 cm x 4.4 cm

Approximate total dry weight of soil = 440.0g.

The sample consisted of a mixture of clayish sandy soil, stones, fragments of wood chips, char and plant matter.

No asbestos detected.

Sample No. 10. ASET92243 / 95423 / 10. 11538/ST2/TP05/AS01.

Approx dimensions 10.0 cm x 10.0 cm x 5.0 cm

Approximate total dry weight of soil = 501.0g.

The sample consisted of a mixture of clayish sandy soil, stones, fragments of wood chips, char and plant matter.

No asbestos detected.

Ω Sample No. 11. ASET92243 / 95423 / 11. 11538/ST2/TP06/AS01.

Approx dimensions 10.0 cm x 10.0 cm x 4.5 cm

Approximate total dry weight of soil = 448.0g.

The sample consisted of a mixture of clayish sandy soil, organic fibres, stones, fragments of wood chips and plant matter.

No asbestos detected.



Sample No. 12. ASET92243 / 95423 / 12. 11538/ST4/TP02/AS01.

Approx dimensions 10.0 cm x 10.0 cm x 5.4 cm

Approximate total dry weight of soil = 536.0g.

The sample consisted of a mixture of clayish sandy soil, stones, fragments of sandstone, slag and plant matter.

No asbestos detected.

Sample No. 13. ASET92243 / 95423 / 13. 11538/ST4/TP03/AS01.

Approx dimensions 10.0 cm x 10.0 cm x 5.6 cm

Approximate total dry weight of soil = 562.0g.

The sample consisted of a mixture of clayish sandy soil, stones, fragments of sandstone, slag, wood chips, char and plant matter.

No asbestos detected.

Ω Sample No. 14. ASET92243 / 95423 / 14. 11538/ST4/TP04/AS01.

Approx dimensions 10.0 cm x 10.0 cm x 4.7 cm

Approximate total dry weight of soil = 463.0g.

The sample consisted of a mixture of clayish sandy soil, stones, fragments of char and plant matter.

No asbestos detected.

Ω Sample No. 15. ASET92243 / 95423 / 15. 11538/ST4/TP05/AS01.

Approx dimensions 10.0 cm x 10.0 cm x 4.8 cm

Approximate total dry weight of soil = 480.0g.

The sample consisted of a mixture of clayish sandy soil, stones and plant matter.

No asbestos detected.

Sample No. 16. ASET92243 / 95423 / 16. 11538/ST4/TP06/AS01.

Approx dimensions 10.0 cm x 10.0 cm x 5.1 cm

Approximate total dry weight of soil = 513.0g.

The sample consisted of a mixture of clayish sandy soil, organic fibres, stones, fragments of wood chips, char and plant matter.

No asbestos detected.

Ω Sample No. 17. ASET92243 / 95423 / 17. 11538/ST5/TP02/AS01.

Approx dimensions 10.0 cm x 10.0 cm x 3.3 cm

Approximate total dry weight of soil = 334.0g.

The sample consisted of a mixture of clayish sandy soil, organic fibres, stones, fragments of wood chips and plant matter.

No asbestos detected.

Sample No. 18. ASET92243 / 95423 / 18. 11538/ST5/TP03/AS01.

Approx dimensions 10.0 cm x 10.0 cm x 5.1 cm

Approximate total dry weight of soil = 510.0g.

The sample consisted of a mixture of clayish sandy soil, stones and plant matter.

No asbestos detected.

Sample No. 19. ASET92243 / 95423 / 19. 11538/ST5/TP04/AS01.

Approx dimensions 10.0 cm x 10.0 cm x 4.9 cm

Approximate total dry weight of soil = 492.0g.

The sample consisted of a mixture of clayish sandy soil, stones, fragments of cement, wood chips and plant matter.

No asbestos detected.



Sample No. 20. ASET92243 / 95423 / 20. 11538/ST5/TP05/AS01.

Approx dimensions 10.0 cm x 10.0 cm x 4.9 cm

Approximate total dry weight of soil = 488.0g.

The sample consisted of a mixture of clayish sandy soil, stones, fragments of cement, wood chips and plant matter.

No asbestos detected.

Sample No. 21. ASET92243 / 95423 / 21. 11538/ST5/TP06/AS01.

Approx dimensions 10.0 cm x 10.0 cm x 4.9 cm

Approximate total dry weight of soil = 494.0g.

The sample consisted of a mixture of clayish sandy soil, stones and plant matter.

No asbestos detected.

Sample No. 22. ASET92243 / 95423 / 22. 11538/ST6/TP02/AS01.

Approx dimensions 10.0 cm x 10.0 cm x 5.1 cm

Approximate total dry weight of soil = 508.0g.

The sample consisted of a mixture of clayish sandy soil, organic fibres, stones, fragments of wood chips and plant matter.

No asbestos detected.

λ Sample No. 23. ASET92243 / 95423 / 23. 11538/ST6/TP02/AS02.

Approx dimensions 3.3 cm x 3.1 cm x 0.5 cm

The sample consisted of a fragment of a fibre cement material.

Chrysotile asbestos and Amosite asbestos detected.

Approximate total weight of fibre cement = 10.0g.

Ω Sample No. 24. ASET92243 / 95423 / 24. 11538/ST6/TP03/AS01.

Approx dimensions 10.0 cm x 10.0 cm x 4.8 cm

Approximate total dry weight of soil = 478.0g.

The sample consisted of a mixture of clayish sandy soil, organic fibres, stones, fragments of wood chips, char and plant matter.

No asbestos detected.

λ Sample No. 25. ASET92243 / 95423 / 25. 11538/ST6/TP03/AS02.

Approx dimensions 6.0 cm x 3.0 cm x 0.6 cm

The sample consisted of fragments of a fibre cement material.

Chrysotile asbestos and Amosite asbestos detected.

Approximate total weight of fibre cement = 18.0g.

Sample No. 26. ASET92243 / 95423 / 26. 11538/ST6/TP04/AS01.

Approx dimensions 10.0 cm x 10.0 cm x 4.9 cm

Approximate total dry weight of soil = 489.0g.

The sample consisted of a mixture of clayish sandy soil, organic fibres, stones, fragments of char and plant matter.

No asbestos detected.

Ω Sample No. 27. ASET92243 / 95423 / 27. 11538/ST6/TP05/AS01.

Approx dimensions 10.0 cm x 10.0 cm x 4.7 cm

Approximate total dry weight of soil = 473.0g.

The sample consisted of a mixture of clayish sandy soil, stones, fragments of wood chips, char and plant matter.

No asbestos detected.



Q Sample No. 28. ASET92243 / 95423 / 28. 11538/ST6/TP06/AS01.

Approx dimensions 10.0 cm x 10.0 cm x 4.5 cm

Approximate total dry weight of soil = 448.0g.

The sample consisted of a mixture of clayish sandy soil, organic fibres, stones, fragments of wood chips, char and plant matter.

No asbestos detected.

Q Sample No. 29. ASET92243 / 95423 / 29. 11538/ST6/TP08/AS01.


Approx dimensions 10.0 cm x 10.0 cm x 4.4 cm

Approximate total dry weight of soil = 443.0g.

The sample consisted of a mixture of clayish sandy soil, organic fibres, stones, fragments of wood chips, char and plant matter.

No asbestos detected.

Reported by,



**Mahen De Silva. BSc, MSc, Grad Dip (Occ Hyg)
Occupational Hygienist / Approved Identifier.
Approved Signatory**



Accredited for compliance with ISO/IEC 17025 - Testing.

This report is consistent with the analytical procedures and reporting recommendations in the Western Australia Guidelines for the Assessment Remediation and Management of Asbestos contaminated sites in Western Australia and it also satisfies the requirements of the current NEPM Guidelines. NATA Accreditation does not cover the performance of this service.

Disclaimers;

The approx; weights given above can be used only as a guide. They do not represent absolute weights of each kind of asbestos, as it is impossible to extract all loose fibres from soil and other asbestos containing building material samples using this method. However above figures may be used as closest approximations to the exact values in each case. Estimation and/ or reporting of asbestos fibre weights in asbestos containing materials and soil is out of the Scope of the NATA Accreditation. NATA Accreditation only covers the qualitative part of the results reported. This weight disclaimer also covers weight / weight percentages if given.

ACM - Asbestos Containing Material - Products or materials that contain asbestos in an inert bound matrix such as cement or resin. Here taken to be sound material, even as fragments and not fitting through a 7mm X 7 mm sieve.

AF -Includes asbestos free fibres, small fibre bundles and also ACM fragments that pass through a 7mm X 7 mm sieve.

FA -Friable asbestos material such as severely weathered ACM, and asbestos in the form of loose fibrous material such as insulation products.

^ denotes loose fibres of relevant asbestos types detected in soil/dust.

*** denotes asbestos detected in ACM in bonded form.**

Page 5 of 6



denotes friable asbestos as soft fibro plaster and/ or highly weathered ACM that will easily crumble.

λ denotes samples that have been analysed only in accordance to AS 4964 – 2004.

Ω Sample volume criteria of 500mL have not been satisfied.

The results contained in this report relate only to the sample/s submitted for testing. Australian Safer Environment & Technology accepts no responsibility for whether or not the submitted sample/s is/are representative. Results indicating "No asbestos detected" indicates a reporting limit specified in AS4964 -2004 which is 0.1g/ Kg (0.01%). Any amounts detected at assumed lower level than that would be reported, however those assumed lower levels may be treated as "No asbestos detected" as specified and recommended by AS4964-2004. Trace / respirable level asbestos will be reported only when detected and trace analysis have been performed on each sample as required by AS4964-2004. When loose asbestos fibres/ fibre bundles are detected and reported that means they are larger handpicked fibres/fibre bundles, and they do not represent respirable fibres. Dust/soil samples are always subjected to trace analysis except where the amounts involved are extremely minute and trace analysis is not possible to be carried out. When trace analysis is not performed on dust samples it will be indicated in the report that trace analysis has not been carried out due to the volume of the sample being extremely minute.

Estimation of asbestos weights involves the use of following assumptions;

Volume of each kind of Asbestos present in broken edges have been visually estimated and its been assumed that volumes remain similar throughout the binding matrix and those volumes are only approximate and not exact. Material densities have been assumed to be similar to commonly found similar materials and may not be exact.

All samples indicating "No asbestos detected" are assumed to be less than 0.001% for friable AF and FA portions detected and 0.01 % for ACM detected unless the approximate weight is given.

CERTIFICATE OF ANALYSIS 265582

Client Details

Client	Getex Pty Ltd
Attention	Chris Chen
Address	Unit 2, Building B, 64 Talavera Road, MACQUARIE PARK, NSW, 2113

Sample Details

Your Reference	<u>11538</u>
Number of Samples	42 Soil, 5 Water
Date samples received	31/03/2021
Date completed instructions received	31/03/2021

Analysis Details

Please refer to the following pages for results, methodology summary and quality control data.
 Samples were analysed as received from the client. Results relate specifically to the samples as received.
 Results are reported on a dry weight basis for solids and on an as received basis for other matrices.
Please refer to the last page of this report for any comments relating to the results.

Report Details

Date results requested by	09/04/2021
Date of Issue	09/04/2021
NATA Accreditation Number 2901. This document shall not be reproduced except in full.	
Accredited for compliance with ISO/IEC 17025 - Testing. Tests not covered by NATA are denoted with *	

Results Approved By

Dragana Tomas, Senior Chemist
 Giovanni Agosti, Group Technical Manager
 Nancy Zhang, Laboratory Manager, Sydney
 Nick Sarlamis, Inorganics Supervisor
 Steven Luong, Organics Supervisor

Authorised By


 Nancy Zhang, Laboratory Manager

Envirolab Reference: 265582
 Revision No: R00



Page | 1 of 60

Client Reference: 11538

vTRH(C6-C10)/BTEXN in Soil						
Our Reference		265582-1	265582-2	265582-3	265582-4	265582-5
Your Reference	UNITS	11538/ST1/TP01/ S1	11538/ST1/TP01/ S1a	11538/ST1/TP02/ S1	11538/ST1/TP03/ S1	11538/ST1/TP04/ S1
Type of sample		Soil	Soil	Soil	Soil	Soil
Date extracted	-	01/04/2021	01/04/2021	01/04/2021	01/04/2021	01/04/2021
Date analysed	-	06/04/2021	06/04/2021	06/04/2021	06/04/2021	06/04/2021
TRH C ₆ - C ₉	mg/kg	<25	<25	<25	<25	<25
TRH C ₆ - C ₁₀	mg/kg	<25	<25	<25	<25	<25
vTPH C ₆ - C ₁₀ less BTEX (F1)	mg/kg	<25	<25	<25	<25	<25
Benzene	mg/kg	<0.2	<0.2	<0.2	<0.2	<0.2
Toluene	mg/kg	<0.5	<0.5	<0.5	<0.5	<0.5
Ethylbenzene	mg/kg	<1	<1	<1	<1	<1
m+p-xylene	mg/kg	<2	<2	<2	<2	<2
o-Xylene	mg/kg	<1	<1	<1	<1	<1
naphthalene	mg/kg	<1	<1	<1	<1	<1
Total +ve Xylenes	mg/kg	<3	<3	<3	<3	<3
Surrogate aaa-Trifluorotoluene	%	127	123	121	127	124

vTRH(C6-C10)/BTEXN in Soil						
Our Reference		265582-6	265582-7	265582-8	265582-9	265582-10
Your Reference	UNITS	11538/ST1/TP05/ S1	11538/ST1/TP06/ S1	11538/ST2/TP01/ S1	11538/ST2/TP02/ S1	11538/ST2/TP03/ S1
Type of sample		Soil	Soil	Soil	Soil	Soil
Date extracted	-	01/04/2021	01/04/2021	01/04/2021	01/04/2021	01/04/2021
Date analysed	-	06/04/2021	06/04/2021	06/04/2021	06/04/2021	06/04/2021
TRH C ₆ - C ₉	mg/kg	<25	<25	<25	<25	<25
TRH C ₆ - C ₁₀	mg/kg	<25	<25	<25	<25	<25
vTPH C ₆ - C ₁₀ less BTEX (F1)	mg/kg	<25	<25	<25	<25	<25
Benzene	mg/kg	<0.2	<0.2	<0.2	<0.2	<0.2
Toluene	mg/kg	<0.5	<0.5	<0.5	<0.5	<0.5
Ethylbenzene	mg/kg	<1	<1	<1	<1	<1
m+p-xylene	mg/kg	<2	<2	<2	<2	<2
o-Xylene	mg/kg	<1	<1	<1	<1	<1
naphthalene	mg/kg	<1	<1	<1	<1	<1
Total +ve Xylenes	mg/kg	<3	<3	<3	<3	<3
Surrogate aaa-Trifluorotoluene	%	124	127	122	126	125

Client Reference: 11538

vTRH(C6-C10)/BTEXN in Soil						
Our Reference		265582-11	265582-12	265582-13	265582-14	265582-15
Your Reference	UNITS	11538/ST2/TP04/S1	11538/ST2/TP05/S1	11538/ST2/TP06/S1	11538/ST2/TP07/S1	11538/ST4/TP01/S1
Type of sample		Soil	Soil	Soil	Soil	Soil
Date extracted	-	01/04/2021	01/04/2021	01/04/2021	01/04/2021	01/04/2021
Date analysed	-	06/04/2021	06/04/2021	06/04/2021	06/04/2021	06/04/2021
TRH C ₆ - C ₉	mg/kg	<25	<25	<25	<25	<25
TRH C ₆ - C ₁₀	mg/kg	<25	<25	<25	<25	<25
vTPH C ₆ - C ₁₀ less BTEX (F1)	mg/kg	<25	<25	<25	<25	<25
Benzene	mg/kg	<0.2	<0.2	<0.2	<0.2	<0.2
Toluene	mg/kg	<0.5	<0.5	<0.5	<0.5	<0.5
Ethylbenzene	mg/kg	<1	<1	<1	<1	<1
m+p-xylene	mg/kg	<2	<2	<2	<2	<2
o-Xylene	mg/kg	<1	<1	<1	<1	<1
naphthalene	mg/kg	<1	<1	<1	<1	<1
Total +ve Xylenes	mg/kg	<3	<3	<3	<3	<3
Surrogate aaa-Trifluorotoluene	%	125	130	128	120	128

vTRH(C6-C10)/BTEXN in Soil						
Our Reference		265582-16	265582-17	265582-18	265582-19	265582-20
Your Reference	UNITS	11538/ST4/TP02/S1	11538/ST4/TP03/S1	11538/ST4/TP04/S1	11538/ST4/TP05/S1	11538/ST4/TP06/S1
Type of sample		Soil	Soil	Soil	Soil	Soil
Date extracted	-	01/04/2021	01/04/2021	01/04/2021	01/04/2021	01/04/2021
Date analysed	-	06/04/2021	06/04/2021	06/04/2021	06/04/2021	06/04/2021
TRH C ₆ - C ₉	mg/kg	<25	<25	<25	<25	<25
TRH C ₆ - C ₁₀	mg/kg	<25	<25	<25	<25	<25
vTPH C ₆ - C ₁₀ less BTEX (F1)	mg/kg	<25	<25	<25	<25	<25
Benzene	mg/kg	<0.2	<0.2	<0.2	<0.2	<0.2
Toluene	mg/kg	<0.5	<0.5	<0.5	<0.5	<0.5
Ethylbenzene	mg/kg	<1	<1	<1	<1	<1
m+p-xylene	mg/kg	<2	<2	<2	<2	<2
o-Xylene	mg/kg	<1	<1	<1	<1	<1
naphthalene	mg/kg	<1	<1	<1	<1	<1
Total +ve Xylenes	mg/kg	<3	<3	<3	<3	<3
Surrogate aaa-Trifluorotoluene	%	128	122	126	125	119

Client Reference: 11538

vTRH(C6-C10)/BTEXN in Soil						
Our Reference		265582-21	265582-22	265582-23	265582-24	265582-25
Your Reference	UNITS	11538/ST4/TP07/ S1	11538/ST5/TP01/ S1	11538/ST5/TP01/ S1a	11538/ST5/TP02/ S1	11538/ST5/TP03/ S1
Type of sample		Soil	Soil	Soil	Soil	Soil
Date extracted	-	01/04/2021	01/04/2021	01/04/2021	01/04/2021	01/04/2021
Date analysed	-	06/04/2021	06/04/2021	06/04/2021	06/04/2021	06/04/2021
TRH C ₆ - C ₉	mg/kg	<25	<25	<25	<25	<25
TRH C ₆ - C ₁₀	mg/kg	<25	<25	<25	<25	<25
vTPH C ₆ - C ₁₀ less BTEX (F1)	mg/kg	<25	<25	<25	<25	<25
Benzene	mg/kg	<0.2	<0.2	<0.2	<0.2	<0.2
Toluene	mg/kg	<0.5	<0.5	<0.5	<0.5	<0.5
Ethylbenzene	mg/kg	<1	<1	<1	<1	<1
m+p-xylene	mg/kg	<2	<2	<2	<2	<2
o-Xylene	mg/kg	<1	<1	<1	<1	<1
naphthalene	mg/kg	<1	<1	<1	<1	<1
Total +ve Xylenes	mg/kg	<3	<3	<3	<3	<3
Surrogate aaa-Trifluorotoluene	%	122	122	121	116	124

vTRH(C6-C10)/BTEXN in Soil						
Our Reference		265582-26	265582-27	265582-28	265582-29	265582-30
Your Reference	UNITS	11538/ST5/TP04/ S1	11538/ST5/TP05/ S1	11538/ST5/TP06/ S1	11538/ST5/TP07/ S1	11538/ST5/TP08/ S1
Type of sample		Soil	Soil	Soil	Soil	Soil
Date extracted	-	01/04/2021	01/04/2021	01/04/2021	01/04/2021	01/04/2021
Date analysed	-	06/04/2021	06/04/2021	06/04/2021	06/04/2021	06/04/2021
TRH C ₆ - C ₉	mg/kg	<25	<25	<25	<25	<25
TRH C ₆ - C ₁₀	mg/kg	<25	<25	<25	<25	<25
vTPH C ₆ - C ₁₀ less BTEX (F1)	mg/kg	<25	<25	<25	<25	<25
Benzene	mg/kg	<0.2	<0.2	<0.2	<0.2	<0.2
Toluene	mg/kg	<0.5	<0.5	<0.5	<0.5	<0.5
Ethylbenzene	mg/kg	<1	<1	<1	<1	<1
m+p-xylene	mg/kg	<2	<2	<2	<2	<2
o-Xylene	mg/kg	<1	<1	<1	<1	<1
naphthalene	mg/kg	<1	<1	<1	<1	<1
Total +ve Xylenes	mg/kg	<3	<3	<3	<3	<3
Surrogate aaa-Trifluorotoluene	%	119	126	119	126	127

Client Reference: 11538

vTRH(C6-C10)/BTEXN in Soil						
Our Reference		265582-31	265582-32	265582-33	265582-34	265582-35
Your Reference	UNITS	11538/ST6/TP01/S1	11538/ST6/TP02/S1	11538/ST6/TP03/S1	11538/ST6/TP04/S1	11538/ST6/TP05/S1
Type of sample		Soil	Soil	Soil	Soil	Soil
Date extracted	-	01/04/2021	01/04/2021	01/04/2021	01/04/2021	01/04/2021
Date analysed	-	06/04/2021	06/04/2021	06/04/2021	06/04/2021	06/04/2021
TRH C ₆ - C ₉	mg/kg	<25	<25	<25	<25	<25
TRH C ₆ - C ₁₀	mg/kg	<25	<25	<25	<25	<25
vTPH C ₆ - C ₁₀ less BTEX (F1)	mg/kg	<25	<25	<25	<25	<25
Benzene	mg/kg	<0.2	<0.2	<0.2	<0.2	<0.2
Toluene	mg/kg	<0.5	<0.5	<0.5	<0.5	<0.5
Ethylbenzene	mg/kg	<1	<1	<1	<1	<1
m+p-xylene	mg/kg	<2	<2	<2	<2	<2
o-Xylene	mg/kg	<1	<1	<1	<1	<1
naphthalene	mg/kg	<1	<1	<1	<1	<1
Total +ve Xylenes	mg/kg	<3	<3	<3	<3	<3
Surrogate aaa-Trifluorotoluene	%	130	122	125	122	128

vTRH(C6-C10)/BTEXN in Soil						
Our Reference		265582-36	265582-37	265582-39	265582-41	265582-43
Your Reference	UNITS	11538/ST6/TP06/S1	11538/ST6/TP07/S1	11538/ST1/TB01	11538/ST2/TB01	11538/ST4/TB01
Type of sample		Soil	Soil	Soil	Soil	Soil
Date extracted	-	01/04/2021	01/04/2021	01/04/2021	01/04/2021	01/04/2021
Date analysed	-	06/04/2021	06/04/2021	06/04/2021	06/04/2021	06/04/2021
TRH C ₆ - C ₉	mg/kg	<25	<25	[NA]	[NA]	[NA]
TRH C ₆ - C ₁₀	mg/kg	<25	<25	[NA]	[NA]	[NA]
vTPH C ₆ - C ₁₀ less BTEX (F1)	mg/kg	<25	<25	[NA]	[NA]	[NA]
Benzene	mg/kg	<0.2	<0.2	<0.2	<0.2	<0.2
Toluene	mg/kg	<0.5	<0.5	<0.5	<0.5	<0.5
Ethylbenzene	mg/kg	<1	<1	<1	<1	<1
m+p-xylene	mg/kg	<2	<2	<2	<2	<2
o-Xylene	mg/kg	<1	<1	<1	<1	<1
naphthalene	mg/kg	<1	<1	[NA]	[NA]	[NA]
Total +ve Xylenes	mg/kg	<3	<3	[NA]	[NA]	[NA]
Surrogate aaa-Trifluorotoluene	%	123	128	110	106	107

Client Reference: 11538

vTRH(C6-C10)/BTEXN in Soil			
Our Reference		265582-45	265582-47
Your Reference	UNITS	11538/ST5/TB01	11538/ST6/TB01
Type of sample		Soil	Soil
Date extracted	-	01/04/2021	01/04/2021
Date analysed	-	06/04/2021	06/04/2021
Benzene	mg/kg	<0.2	<0.2
Toluene	mg/kg	<0.5	<0.5
Ethylbenzene	mg/kg	<1	<1
m+p-xylene	mg/kg	<2	<2
o-Xylene	mg/kg	<1	<1
Surrogate aaa-Trifluorotoluene	%	103	106

Client Reference: 11538

svTRH (C10-C40) in Soil						
Our Reference		265582-1	265582-2	265582-3	265582-4	265582-5
Your Reference	UNITS	11538/ST1/TP01/ S1	11538/ST1/TP01/ S1a	11538/ST1/TP02/ S1	11538/ST1/TP03/ S1	11538/ST1/TP04/ S1
Type of sample		Soil	Soil	Soil	Soil	Soil
Date extracted	-	01/04/2021	01/04/2021	01/04/2021	01/04/2021	01/04/2021
Date analysed	-	06/04/2021	06/04/2021	06/04/2021	06/04/2021	06/04/2021
TRH C ₁₀ - C ₁₄	mg/kg	<50	<50	<50	<50	<50
TRH C ₁₅ - C ₂₈	mg/kg	<100	<100	<100	<100	<100
TRH C ₂₉ - C ₃₆	mg/kg	<100	<100	<100	<100	<100
TRH >C ₁₀ -C ₁₆	mg/kg	<50	<50	<50	<50	<50
TRH >C ₁₀ - C ₁₆ less Naphthalene (F2)	mg/kg	<50	<50	<50	<50	<50
TRH >C ₁₆ -C ₃₄	mg/kg	<100	<100	<100	<100	<100
TRH >C ₃₄ -C ₄₀	mg/kg	<100	<100	<100	<100	<100
Total +ve TRH (>C10-C40)	mg/kg	<50	<50	<50	<50	<50
Surrogate o-Terphenyl	%	97	78	69	86	92

svTRH (C10-C40) in Soil						
Our Reference		265582-6	265582-7	265582-8	265582-9	265582-10
Your Reference	UNITS	11538/ST1/TP05/ S1	11538/ST1/TP06/ S1	11538/ST2/TP01/ S1	11538/ST2/TP02/ S1	11538/ST2/TP03/ S1
Type of sample		Soil	Soil	Soil	Soil	Soil
Date extracted	-	01/04/2021	01/04/2021	01/04/2021	01/04/2021	01/04/2021
Date analysed	-	06/04/2021	06/04/2021	06/04/2021	06/04/2021	06/04/2021
TRH C ₁₀ - C ₁₄	mg/kg	<50	<50	<50	<50	<50
TRH C ₁₅ - C ₂₈	mg/kg	<100	<100	<100	<100	<100
TRH C ₂₉ - C ₃₆	mg/kg	<100	<100	<100	<100	<100
TRH >C ₁₀ -C ₁₆	mg/kg	<50	<50	<50	<50	<50
TRH >C ₁₀ - C ₁₆ less Naphthalene (F2)	mg/kg	<50	<50	<50	<50	<50
TRH >C ₁₆ -C ₃₄	mg/kg	<100	<100	<100	<100	<100
TRH >C ₃₄ -C ₄₀	mg/kg	<100	<100	<100	<100	<100
Total +ve TRH (>C10-C40)	mg/kg	<50	<50	<50	<50	<50
Surrogate o-Terphenyl	%	83	84	77	77	80

Client Reference: 11538

svTRH (C10-C40) in Soil						
Our Reference		265582-11	265582-12	265582-13	265582-14	265582-15
Your Reference	UNITS	11538/ST2/TP04/S1	11538/ST2/TP05/S1	11538/ST2/TP06/S1	11538/ST2/TP07/S1	11538/ST4/TP01/S1
Type of sample		Soil	Soil	Soil	Soil	Soil
Date extracted	-	01/04/2021	01/04/2021	01/04/2021	01/04/2021	01/04/2021
Date analysed	-	06/04/2021	06/04/2021	06/04/2021	07/04/2021	07/04/2021
TRH C ₁₀ - C ₁₄	mg/kg	<50	<50	<50	<50	<50
TRH C ₁₅ - C ₂₈	mg/kg	<100	<100	<100	<100	<100
TRH C ₂₉ - C ₃₆	mg/kg	<100	<100	<100	<100	<100
TRH >C ₁₀ -C ₁₆	mg/kg	<50	<50	<50	<50	<50
TRH >C ₁₀ - C ₁₆ less Naphthalene (F2)	mg/kg	<50	<50	<50	<50	<50
TRH >C ₁₆ -C ₃₄	mg/kg	<100	<100	<100	<100	<100
TRH >C ₃₄ -C ₄₀	mg/kg	<100	<100	<100	<100	<100
Total +ve TRH (>C10-C40)	mg/kg	<50	<50	<50	<50	<50
Surrogate o-Terphenyl	%	79	79	83	78	80

svTRH (C10-C40) in Soil						
Our Reference		265582-16	265582-17	265582-18	265582-19	265582-20
Your Reference	UNITS	11538/ST4/TP02/S1	11538/ST4/TP03/S1	11538/ST4/TP04/S1	11538/ST4/TP05/S1	11538/ST4/TP06/S1
Type of sample		Soil	Soil	Soil	Soil	Soil
Date extracted	-	01/04/2021	01/04/2021	01/04/2021	01/04/2021	01/04/2021
Date analysed	-	07/04/2021	07/04/2021	07/04/2021	07/04/2021	07/04/2021
TRH C ₁₀ - C ₁₄	mg/kg	<50	<50	<50	<50	<50
TRH C ₁₅ - C ₂₈	mg/kg	<100	<100	<100	<100	<100
TRH C ₂₉ - C ₃₆	mg/kg	<100	<100	<100	<100	<100
TRH >C ₁₀ -C ₁₆	mg/kg	<50	<50	<50	<50	<50
TRH >C ₁₀ - C ₁₆ less Naphthalene (F2)	mg/kg	<50	<50	<50	<50	<50
TRH >C ₁₆ -C ₃₄	mg/kg	<100	<100	<100	<100	<100
TRH >C ₃₄ -C ₄₀	mg/kg	<100	<100	<100	<100	<100
Total +ve TRH (>C10-C40)	mg/kg	<50	<50	<50	<50	<50
Surrogate o-Terphenyl	%	77	78	89	83	79

Client Reference: 11538

svTRH (C10-C40) in Soil						
Our Reference		265582-21	265582-22	265582-23	265582-24	265582-25
Your Reference	UNITS	11538/ST4/TP07/S1	11538/ST5/TP01/S1	11538/ST5/TP01/S1a	11538/ST5/TP02/S1	11538/ST5/TP03/S1
Type of sample		Soil	Soil	Soil	Soil	Soil
Date extracted	-	01/04/2021	01/04/2021	01/04/2021	01/04/2021	01/04/2021
Date analysed	-	07/04/2021	07/04/2021	07/04/2021	07/04/2021	07/04/2021
TRH C ₁₀ - C ₁₄	mg/kg	<50	<50	<50	<50	<50
TRH C ₁₅ - C ₂₈	mg/kg	<100	<100	<100	140	<100
TRH C ₂₉ - C ₃₆	mg/kg	<100	<100	<100	260	<100
TRH >C ₁₀ -C ₁₆	mg/kg	<50	<50	<50	<50	<50
TRH >C ₁₀ - C ₁₆ less Naphthalene (F2)	mg/kg	<50	<50	<50	<50	<50
TRH >C ₁₆ -C ₃₄	mg/kg	110	<100	<100	320	<100
TRH >C ₃₄ -C ₄₀	mg/kg	<100	<100	<100	140	<100
Total +ve TRH (>C10-C40)	mg/kg	110	<50	<50	460	<50
Surrogate o-Terphenyl	%	81	83	75	85	78

svTRH (C10-C40) in Soil						
Our Reference		265582-26	265582-27	265582-28	265582-29	265582-30
Your Reference	UNITS	11538/ST5/TP04/S1	11538/ST5/TP05/S1	11538/ST5/TP06/S1	11538/ST5/TP07/S1	11538/ST5/TP08/S1
Type of sample		Soil	Soil	Soil	Soil	Soil
Date extracted	-	01/04/2021	01/04/2021	01/04/2021	01/04/2021	01/04/2021
Date analysed	-	07/04/2021	07/04/2021	07/04/2021	07/04/2021	07/04/2021
TRH C ₁₀ - C ₁₄	mg/kg	<50	<50	<50	<50	<50
TRH C ₁₅ - C ₂₈	mg/kg	<100	<100	<100	<100	<100
TRH C ₂₉ - C ₃₆	mg/kg	<100	<100	<100	<100	<100
TRH >C ₁₀ -C ₁₆	mg/kg	<50	<50	<50	<50	<50
TRH >C ₁₀ - C ₁₆ less Naphthalene (F2)	mg/kg	<50	<50	<50	<50	<50
TRH >C ₁₆ -C ₃₄	mg/kg	<100	<100	<100	<100	<100
TRH >C ₃₄ -C ₄₀	mg/kg	<100	<100	<100	<100	<100
Total +ve TRH (>C10-C40)	mg/kg	<50	<50	<50	<50	<50
Surrogate o-Terphenyl	%	76	83	81	79	80

Client Reference: 11538

svTRH (C10-C40) in Soil						
Our Reference		265582-31	265582-32	265582-33	265582-34	265582-35
Your Reference	UNITS	11538/ST6/TP01/ S1	11538/ST6/TP02/ S1	11538/ST6/TP03/ S1	11538/ST6/TP04/ S1	11538/ST6/TP05/ S1
Type of sample		Soil	Soil	Soil	Soil	Soil
Date extracted	-	01/04/2021	01/04/2021	01/04/2021	01/04/2021	01/04/2021
Date analysed	-	07/04/2021	07/04/2021	07/04/2021	07/04/2021	07/04/2021
TRH C ₁₀ - C ₁₄	mg/kg	<50	<50	<50	<50	<50
TRH C ₁₅ - C ₂₈	mg/kg	<100	<100	<100	<100	<100
TRH C ₂₉ - C ₃₆	mg/kg	<100	<100	<100	<100	<100
TRH >C ₁₀ -C ₁₆	mg/kg	<50	<50	<50	<50	<50
TRH >C ₁₀ - C ₁₆ less Naphthalene (F2)	mg/kg	<50	<50	<50	<50	<50
TRH >C ₁₆ -C ₃₄	mg/kg	<100	<100	<100	<100	<100
TRH >C ₃₄ -C ₄₀	mg/kg	<100	<100	<100	<100	<100
Total +ve TRH (>C10-C40)	mg/kg	<50	<50	<50	<50	<50
Surrogate o-Terphenyl	%	73	76	75	87	74

svTRH (C10-C40) in Soil			
Our Reference		265582-36	265582-37
Your Reference	UNITS	11538/ST6/TP06/ S1	11538/ST6/TP07/ S1
Type of sample		Soil	Soil
Date extracted	-	01/04/2021	01/04/2021
Date analysed	-	07/04/2021	07/04/2021
TRH C ₁₀ - C ₁₄	mg/kg	<50	<50
TRH C ₁₅ - C ₂₈	mg/kg	<100	<100
TRH C ₂₉ - C ₃₆	mg/kg	<100	<100
TRH >C ₁₀ -C ₁₆	mg/kg	<50	<50
TRH >C ₁₀ - C ₁₆ less Naphthalene (F2)	mg/kg	<50	<50
TRH >C ₁₆ -C ₃₄	mg/kg	<100	<100
TRH >C ₃₄ -C ₄₀	mg/kg	<100	<100
Total +ve TRH (>C10-C40)	mg/kg	<50	<50
Surrogate o-Terphenyl	%	74	72

Client Reference: 11538

PAHs in Soil						
Our Reference		265582-1	265582-2	265582-3	265582-4	265582-5
Your Reference	UNITS	11538/ST1/TP01/ S1	11538/ST1/TP01/ S1a	11538/ST1/TP02/ S1	11538/ST1/TP03/ S1	11538/ST1/TP04/ S1
Type of sample		Soil	Soil	Soil	Soil	Soil
Date extracted	-	01/04/2021	01/04/2021	01/04/2021	01/04/2021	01/04/2021
Date analysed	-	01/04/2021	01/04/2021	01/04/2021	01/04/2021	01/04/2021
Naphthalene	mg/kg	<0.1	<0.1	<0.1	<0.1	<0.1
Acenaphthylene	mg/kg	<0.1	<0.1	<0.1	<0.1	<0.1
Acenaphthene	mg/kg	<0.1	<0.1	<0.1	<0.1	<0.1
Fluorene	mg/kg	<0.1	<0.1	<0.1	<0.1	<0.1
Phenanthrene	mg/kg	<0.1	<0.1	<0.1	<0.1	<0.1
Anthracene	mg/kg	<0.1	<0.1	<0.1	<0.1	<0.1
Fluoranthene	mg/kg	<0.1	<0.1	<0.1	<0.1	<0.1
Pyrene	mg/kg	<0.1	<0.1	<0.1	<0.1	<0.1
Benzo(a)anthracene	mg/kg	<0.1	<0.1	<0.1	<0.1	<0.1
Chrysene	mg/kg	<0.1	<0.1	<0.1	<0.1	<0.1
Benzo(b,j+k)fluoranthene	mg/kg	<0.2	<0.2	<0.2	<0.2	<0.2
Benzo(a)pyrene	mg/kg	<0.05	<0.05	<0.05	<0.05	<0.05
Indeno(1,2,3-c,d)pyrene	mg/kg	<0.1	<0.1	<0.1	<0.1	<0.1
Dibenzo(a,h)anthracene	mg/kg	<0.1	<0.1	<0.1	<0.1	<0.1
Benzo(g,h,i)perylene	mg/kg	<0.1	<0.1	<0.1	<0.1	<0.1
Total +ve PAH's	mg/kg	<0.05	<0.05	<0.05	<0.05	<0.05
Benzo(a)pyrene TEQ calc (zero)	mg/kg	<0.5	<0.5	<0.5	<0.5	<0.5
Benzo(a)pyrene TEQ calc(half)	mg/kg	<0.5	<0.5	<0.5	<0.5	<0.5
Benzo(a)pyrene TEQ calc(PQL)	mg/kg	<0.5	<0.5	<0.5	<0.5	<0.5
Surrogate p-Terphenyl-d14	%	81	93	100	86	95

Client Reference: 11538

PAHs in Soil						
Our Reference		265582-6	265582-7	265582-8	265582-9	265582-10
Your Reference	UNITS	11538/ST1/TP05/ S1	11538/ST1/TP06/ S1	11538/ST2/TP01/ S1	11538/ST2/TP02/ S1	11538/ST2/TP03/ S1
Type of sample		Soil	Soil	Soil	Soil	Soil
Date extracted	-	01/04/2021	01/04/2021	01/04/2021	01/04/2021	01/04/2021
Date analysed	-	01/04/2021	01/04/2021	01/04/2021	01/04/2021	01/04/2021
Naphthalene	mg/kg	<0.1	<0.1	<0.1	<0.1	<0.1
Acenaphthylene	mg/kg	<0.1	<0.1	<0.1	<0.1	<0.1
Acenaphthene	mg/kg	<0.1	<0.1	<0.1	<0.1	<0.1
Fluorene	mg/kg	<0.1	<0.1	<0.1	<0.1	<0.1
Phenanthrene	mg/kg	<0.1	<0.1	<0.1	<0.1	<0.1
Anthracene	mg/kg	<0.1	<0.1	<0.1	<0.1	<0.1
Fluoranthene	mg/kg	<0.1	<0.1	<0.1	<0.1	<0.1
Pyrene	mg/kg	<0.1	<0.1	<0.1	<0.1	<0.1
Benzo(a)anthracene	mg/kg	<0.1	<0.1	<0.1	<0.1	<0.1
Chrysene	mg/kg	<0.1	<0.1	<0.1	<0.1	<0.1
Benzo(b,j,k)fluoranthene	mg/kg	<0.2	<0.2	<0.2	<0.2	<0.2
Benzo(a)pyrene	mg/kg	<0.05	<0.05	<0.05	<0.05	<0.05
Indeno(1,2,3-c,d)pyrene	mg/kg	<0.1	<0.1	<0.1	<0.1	<0.1
Dibenzo(a,h)anthracene	mg/kg	<0.1	<0.1	<0.1	<0.1	<0.1
Benzo(g,h,i)perylene	mg/kg	<0.1	<0.1	<0.1	<0.1	<0.1
Total +ve PAH's	mg/kg	<0.05	<0.05	<0.05	<0.05	<0.05
Benzo(a)pyrene TEQ calc (zero)	mg/kg	<0.5	<0.5	<0.5	<0.5	<0.5
Benzo(a)pyrene TEQ calc(half)	mg/kg	<0.5	<0.5	<0.5	<0.5	<0.5
Benzo(a)pyrene TEQ calc(PQL)	mg/kg	<0.5	<0.5	<0.5	<0.5	<0.5
Surrogate p-Terphenyl-d14	%	73	117	95	95	94

Client Reference: 11538

PAHs in Soil						
Our Reference		265582-11	265582-12	265582-13	265582-14	265582-15
Your Reference	UNITS	11538/ST2/TP04/S1	11538/ST2/TP05/S1	11538/ST2/TP06/S1	11538/ST2/TP07/S1	11538/ST4/TP01/S1
Type of sample		Soil	Soil	Soil	Soil	Soil
Date extracted	-	01/04/2021	01/04/2021	01/04/2021	01/04/2021	01/04/2021
Date analysed	-	01/04/2021	01/04/2021	01/04/2021	01/04/2021	01/04/2021
Naphthalene	mg/kg	<0.1	<0.1	<0.1	<0.1	<0.1
Acenaphthylene	mg/kg	<0.1	<0.1	<0.1	<0.1	<0.1
Acenaphthene	mg/kg	<0.1	<0.1	<0.1	<0.1	<0.1
Fluorene	mg/kg	<0.1	<0.1	<0.1	<0.1	<0.1
Phenanthrene	mg/kg	<0.1	<0.1	<0.1	<0.1	<0.1
Anthracene	mg/kg	<0.1	<0.1	<0.1	<0.1	<0.1
Fluoranthene	mg/kg	<0.1	<0.1	<0.1	<0.1	<0.1
Pyrene	mg/kg	<0.1	<0.1	<0.1	<0.1	<0.1
Benzo(a)anthracene	mg/kg	<0.1	<0.1	<0.1	<0.1	<0.1
Chrysene	mg/kg	<0.1	<0.1	<0.1	<0.1	<0.1
Benzo(b,j,k)fluoranthene	mg/kg	<0.2	<0.2	<0.2	<0.2	<0.2
Benzo(a)pyrene	mg/kg	<0.05	<0.05	<0.05	<0.05	<0.05
Indeno(1,2,3-c,d)pyrene	mg/kg	<0.1	<0.1	<0.1	<0.1	<0.1
Dibenzo(a,h)anthracene	mg/kg	<0.1	<0.1	<0.1	<0.1	<0.1
Benzo(g,h,i)perylene	mg/kg	<0.1	<0.1	<0.1	<0.1	<0.1
Total +ve PAH's	mg/kg	<0.05	<0.05	<0.05	<0.05	<0.05
Benzo(a)pyrene TEQ calc (zero)	mg/kg	<0.5	<0.5	<0.5	<0.5	<0.5
Benzo(a)pyrene TEQ calc(half)	mg/kg	<0.5	<0.5	<0.5	<0.5	<0.5
Benzo(a)pyrene TEQ calc(PQL)	mg/kg	<0.5	<0.5	<0.5	<0.5	<0.5
Surrogate p-Terphenyl-d14	%	95	97	94	90	92

Client Reference: 11538

PAHs in Soil						
Our Reference		265582-16	265582-17	265582-18	265582-19	265582-20
Your Reference	UNITS	11538/ST4/TP02/ S1	11538/ST4/TP03/ S1	11538/ST4/TP04/ S1	11538/ST4/TP05/ S1	11538/ST4/TP06/ S1
Type of sample		Soil	Soil	Soil	Soil	Soil
Date extracted	-	01/04/2021	01/04/2021	01/04/2021	01/04/2021	01/04/2021
Date analysed	-	01/04/2021	01/04/2021	01/04/2021	01/04/2021	01/04/2021
Naphthalene	mg/kg	<0.1	<0.1	<0.1	<0.1	<0.1
Acenaphthylene	mg/kg	<0.1	<0.1	<0.1	<0.1	<0.1
Acenaphthene	mg/kg	<0.1	<0.1	<0.1	<0.1	<0.1
Fluorene	mg/kg	<0.1	<0.1	<0.1	<0.1	<0.1
Phenanthrene	mg/kg	<0.1	<0.1	<0.1	<0.1	<0.1
Anthracene	mg/kg	<0.1	<0.1	<0.1	<0.1	<0.1
Fluoranthene	mg/kg	<0.1	<0.1	<0.1	<0.1	<0.1
Pyrene	mg/kg	<0.1	<0.1	<0.1	<0.1	<0.1
Benzo(a)anthracene	mg/kg	<0.1	<0.1	<0.1	<0.1	<0.1
Chrysene	mg/kg	<0.1	<0.1	<0.1	<0.1	<0.1
Benzo(b,j+k)fluoranthene	mg/kg	<0.2	<0.2	<0.2	<0.2	<0.2
Benzo(a)pyrene	mg/kg	<0.05	<0.05	<0.05	<0.05	<0.05
Indeno(1,2,3-c,d)pyrene	mg/kg	<0.1	<0.1	<0.1	<0.1	<0.1
Dibenzo(a,h)anthracene	mg/kg	<0.1	<0.1	<0.1	<0.1	<0.1
Benzo(g,h,i)perylene	mg/kg	<0.1	<0.1	<0.1	<0.1	<0.1
Total +ve PAH's	mg/kg	<0.05	<0.05	<0.05	<0.05	<0.05
Benzo(a)pyrene TEQ calc (zero)	mg/kg	<0.5	<0.5	<0.5	<0.5	<0.5
Benzo(a)pyrene TEQ calc(half)	mg/kg	<0.5	<0.5	<0.5	<0.5	<0.5
Benzo(a)pyrene TEQ calc(PQL)	mg/kg	<0.5	<0.5	<0.5	<0.5	<0.5
Surrogate p-Terphenyl-d14	%	89	98	89	90	89

Client Reference: 11538

PAHs in Soil						
Our Reference		265582-21	265582-22	265582-23	265582-24	265582-25
Your Reference	UNITS	11538/ST4/TP07/ S1	11538/ST5/TP01/ S1	11538/ST5/TP01/ S1a	11538/ST5/TP02/ S1	11538/ST5/TP03/ S1
Type of sample		Soil	Soil	Soil	Soil	Soil
Date extracted	-	01/04/2021	01/04/2021	01/04/2021	01/04/2021	01/04/2021
Date analysed	-	01/04/2021	01/04/2021	01/04/2021	01/04/2021	01/04/2021
Naphthalene	mg/kg	<0.1	<0.1	<0.1	<0.1	<0.1
Acenaphthylene	mg/kg	<0.1	<0.1	<0.1	<0.1	<0.1
Acenaphthene	mg/kg	<0.1	<0.1	<0.1	<0.1	<0.1
Fluorene	mg/kg	<0.1	<0.1	<0.1	<0.1	<0.1
Phenanthrene	mg/kg	<0.1	<0.1	<0.1	<0.1	<0.1
Anthracene	mg/kg	<0.1	<0.1	<0.1	<0.1	<0.1
Fluoranthene	mg/kg	<0.1	<0.1	<0.1	<0.1	<0.1
Pyrene	mg/kg	<0.1	<0.1	<0.1	<0.1	<0.1
Benzo(a)anthracene	mg/kg	<0.1	<0.1	<0.1	<0.1	<0.1
Chrysene	mg/kg	<0.1	<0.1	<0.1	<0.1	<0.1
Benzo(b,j,k)fluoranthene	mg/kg	<0.2	<0.2	<0.2	<0.2	<0.2
Benzo(a)pyrene	mg/kg	<0.05	<0.05	<0.05	<0.05	<0.05
Indeno(1,2,3-c,d)pyrene	mg/kg	<0.1	<0.1	<0.1	<0.1	<0.1
Dibenzo(a,h)anthracene	mg/kg	<0.1	<0.1	<0.1	<0.1	<0.1
Benzo(g,h,i)perylene	mg/kg	<0.1	<0.1	<0.1	<0.1	<0.1
Total +ve PAH's	mg/kg	<0.05	<0.05	<0.05	<0.05	<0.05
Benzo(a)pyrene TEQ calc (zero)	mg/kg	<0.5	<0.5	<0.5	<0.5	<0.5
Benzo(a)pyrene TEQ calc(half)	mg/kg	<0.5	<0.5	<0.5	<0.5	<0.5
Benzo(a)pyrene TEQ calc(PQL)	mg/kg	<0.5	<0.5	<0.5	<0.5	<0.5
Surrogate p-Terphenyl-d14	%	94	98	89	87	96

Client Reference: 11538

PAHs in Soil						
Our Reference		265582-26	265582-27	265582-28	265582-29	265582-30
Your Reference	UNITS	11538/ST5/TP04/ S1	11538/ST5/TP05/ S1	11538/ST5/TP06/ S1	11538/ST5/TP07/ S1	11538/ST5/TP08/ S1
Type of sample		Soil	Soil	Soil	Soil	Soil
Date extracted	-	01/04/2021	01/04/2021	01/04/2021	01/04/2021	01/04/2021
Date analysed	-	01/04/2021	01/04/2021	01/04/2021	01/04/2021	01/04/2021
Naphthalene	mg/kg	<0.1	<0.1	<0.1	<0.1	<0.1
Acenaphthylene	mg/kg	<0.1	<0.1	<0.1	<0.1	<0.1
Acenaphthene	mg/kg	<0.1	<0.1	<0.1	<0.1	<0.1
Fluorene	mg/kg	<0.1	<0.1	<0.1	<0.1	<0.1
Phenanthrene	mg/kg	<0.1	<0.1	<0.1	<0.1	<0.1
Anthracene	mg/kg	<0.1	<0.1	<0.1	<0.1	<0.1
Fluoranthene	mg/kg	<0.1	<0.1	<0.1	<0.1	<0.1
Pyrene	mg/kg	<0.1	<0.1	<0.1	<0.1	<0.1
Benzo(a)anthracene	mg/kg	<0.1	<0.1	<0.1	<0.1	<0.1
Chrysene	mg/kg	<0.1	<0.1	<0.1	<0.1	<0.1
Benzo(b,j,k)fluoranthene	mg/kg	<0.2	<0.2	<0.2	<0.2	<0.2
Benzo(a)pyrene	mg/kg	<0.05	<0.05	<0.05	<0.05	<0.05
Indeno(1,2,3-c,d)pyrene	mg/kg	<0.1	<0.1	<0.1	<0.1	<0.1
Dibenzo(a,h)anthracene	mg/kg	<0.1	<0.1	<0.1	<0.1	<0.1
Benzo(g,h,i)perylene	mg/kg	<0.1	<0.1	<0.1	<0.1	<0.1
Total +ve PAH's	mg/kg	<0.05	<0.05	<0.05	<0.05	<0.05
Benzo(a)pyrene TEQ calc (zero)	mg/kg	<0.5	<0.5	<0.5	<0.5	<0.5
Benzo(a)pyrene TEQ calc(half)	mg/kg	<0.5	<0.5	<0.5	<0.5	<0.5
Benzo(a)pyrene TEQ calc(PQL)	mg/kg	<0.5	<0.5	<0.5	<0.5	<0.5
Surrogate p-Terphenyl-d14	%	86	93	87	93	91

Client Reference: 11538

PAHs in Soil						
Our Reference		265582-31	265582-32	265582-33	265582-34	265582-35
Your Reference	UNITS	11538/ST6/TP01/ S1	11538/ST6/TP02/ S1	11538/ST6/TP03/ S1	11538/ST6/TP04/ S1	11538/ST6/TP05/ S1
Type of sample		Soil	Soil	Soil	Soil	Soil
Date extracted	-	01/04/2021	01/04/2021	01/04/2021	01/04/2021	01/04/2021
Date analysed	-	08/04/2021	01/04/2021	01/04/2021	01/04/2021	01/04/2021
Naphthalene	mg/kg	<0.1	<0.1	<0.1	<0.1	<0.1
Acenaphthylene	mg/kg	<0.1	<0.1	<0.1	<0.1	<0.1
Acenaphthene	mg/kg	<0.1	<0.1	<0.1	<0.1	<0.1
Fluorene	mg/kg	<0.1	<0.1	<0.1	<0.1	<0.1
Phenanthrene	mg/kg	0.2	<0.1	<0.1	<0.1	<0.1
Anthracene	mg/kg	<0.1	<0.1	<0.1	<0.1	<0.1
Fluoranthene	mg/kg	0.5	0.3	<0.1	<0.1	<0.1
Pyrene	mg/kg	0.4	0.3	<0.1	<0.1	<0.1
Benzo(a)anthracene	mg/kg	0.2	0.1	<0.1	<0.1	<0.1
Chrysene	mg/kg	0.1	0.1	<0.1	<0.1	<0.1
Benzo(b,j,k)fluoranthene	mg/kg	0.2	0.2	<0.2	<0.2	<0.2
Benzo(a)pyrene	mg/kg	0.2	0.2	<0.05	<0.05	<0.05
Indeno(1,2,3-c,d)pyrene	mg/kg	0.1	0.1	<0.1	<0.1	<0.1
Dibenzo(a,h)anthracene	mg/kg	<0.1	<0.1	<0.1	<0.1	<0.1
Benzo(g,h,i)perylene	mg/kg	0.2	0.2	<0.1	<0.1	<0.1
Total +ve PAH's	mg/kg	2.0	1.5	<0.05	<0.05	<0.05
Benzo(a)pyrene TEQ calc (zero)	mg/kg	<0.5	<0.5	<0.5	<0.5	<0.5
Benzo(a)pyrene TEQ calc(half)	mg/kg	<0.5	<0.5	<0.5	<0.5	<0.5
Benzo(a)pyrene TEQ calc(PQL)	mg/kg	<0.5	<0.5	<0.5	<0.5	<0.5
Surrogate p-Terphenyl-d14	%	95	85	89	84	94

Client Reference: 11538

PAHs in Soil			
Our Reference		265582-36	265582-37
Your Reference	UNITS	11538/ST6/TP06/ S1	11538/ST6/TP07 /S1
Type of sample		Soil	Soil
Date extracted	-	01/04/2021	01/04/2021
Date analysed	-	01/04/2021	01/04/2021
Naphthalene	mg/kg	<0.1	<0.1
Acenaphthylene	mg/kg	<0.1	<0.1
Acenaphthene	mg/kg	<0.1	<0.1
Fluorene	mg/kg	<0.1	<0.1
Phenanthrene	mg/kg	<0.1	<0.1
Anthracene	mg/kg	<0.1	<0.1
Fluoranthene	mg/kg	0.2	0.1
Pyrene	mg/kg	0.2	0.1
Benzo(a)anthracene	mg/kg	<0.1	<0.1
Chrysene	mg/kg	<0.1	<0.1
Benzo(b,j+k)fluoranthene	mg/kg	<0.2	<0.2
Benzo(a)pyrene	mg/kg	0.08	0.1
Indeno(1,2,3-c,d)pyrene	mg/kg	<0.1	<0.1
Dibenzo(a,h)anthracene	mg/kg	<0.1	<0.1
Benzo(g,h,i)perylene	mg/kg	<0.1	<0.1
Total +ve PAH's	mg/kg	0.4	0.4
Benzo(a)pyrene TEQ calc (zero)	mg/kg	<0.5	<0.5
Benzo(a)pyrene TEQ calc(half)	mg/kg	<0.5	<0.5
Benzo(a)pyrene TEQ calc(PQL)	mg/kg	<0.5	<0.5
Surrogate p-Terphenyl-d14	%	86	94

Client Reference: 11538

Organochlorine Pesticides in soil						
Our Reference		265582-1	265582-4	265582-6	265582-8	265582-10
Your Reference	UNITS	11538/ST1/TP01/S1	11538/ST1/TP03/S1	11538/ST1/TP05/S1	11538/ST2/TP01/S1	11538/ST2/TP03/S1
Type of sample		Soil	Soil	Soil	Soil	Soil
Date extracted	-	01/04/2021	01/04/2021	01/04/2021	01/04/2021	01/04/2021
Date analysed	-	01/04/2021	01/04/2021	01/04/2021	01/04/2021	01/04/2021
alpha-BHC	mg/kg	<0.1	<0.1	<0.1	<0.1	<0.1
HCB	mg/kg	<0.1	<0.1	<0.1	<0.1	<0.1
beta-BHC	mg/kg	<0.1	<0.1	<0.1	<0.1	<0.1
gamma-BHC	mg/kg	<0.1	<0.1	<0.1	<0.1	<0.1
Heptachlor	mg/kg	<0.1	<0.1	<0.1	<0.1	<0.1
delta-BHC	mg/kg	<0.1	<0.1	<0.1	<0.1	<0.1
Aldrin	mg/kg	<0.1	<0.1	<0.1	<0.1	<0.1
Heptachlor Epoxide	mg/kg	<0.1	<0.1	<0.1	<0.1	<0.1
gamma-Chlordane	mg/kg	<0.1	<0.1	<0.1	<0.1	<0.1
alpha-chlordane	mg/kg	<0.1	<0.1	<0.1	<0.1	<0.1
Endosulfan I	mg/kg	<0.1	<0.1	<0.1	<0.1	<0.1
pp-DDE	mg/kg	<0.1	<0.1	<0.1	<0.1	<0.1
Dieldrin	mg/kg	<0.1	<0.1	<0.1	<0.1	<0.1
Endrin	mg/kg	<0.1	<0.1	<0.1	<0.1	<0.1
Endosulfan II	mg/kg	<0.1	<0.1	<0.1	<0.1	<0.1
pp-DDD	mg/kg	<0.1	<0.1	<0.1	<0.1	<0.1
Endrin Aldehyde	mg/kg	<0.1	<0.1	<0.1	<0.1	<0.1
pp-DDT	mg/kg	<0.1	<0.1	<0.1	<0.1	<0.1
Endosulfan Sulphate	mg/kg	<0.1	<0.1	<0.1	<0.1	<0.1
Methoxychlor	mg/kg	<0.1	<0.1	<0.1	<0.1	<0.1
Total +ve DDT+DDD+DDE	mg/kg	<0.1	<0.1	<0.1	<0.1	<0.1
Surrogate TCMX	%	82	90	77	92	92

Client Reference: 11538

Organochlorine Pesticides in soil						
Our Reference		265582-12	265582-14	265582-15	265582-17	265582-19
Your Reference	UNITS	11538/ST2/TP05/ S1	11538/ST2/TP07/ S1	11538/ST4/TP01/ S1	11538/ST4/TP03/ S1	11538/ST4/TP05/ S1
Type of sample		Soil	Soil	Soil	Soil	Soil
Date extracted	-	01/04/2021	01/04/2021	01/04/2021	01/04/2021	01/04/2021
Date analysed	-	01/04/2021	01/04/2021	01/04/2021	01/04/2021	01/04/2021
alpha-BHC	mg/kg	<0.1	<0.1	<0.1	<0.1	<0.1
HCB	mg/kg	<0.1	<0.1	<0.1	<0.1	<0.1
beta-BHC	mg/kg	<0.1	<0.1	<0.1	<0.1	<0.1
gamma-BHC	mg/kg	<0.1	<0.1	<0.1	<0.1	<0.1
Heptachlor	mg/kg	<0.1	<0.1	<0.1	<0.1	<0.1
delta-BHC	mg/kg	<0.1	<0.1	<0.1	<0.1	<0.1
Aldrin	mg/kg	<0.1	<0.1	<0.1	<0.1	<0.1
Heptachlor Epoxide	mg/kg	<0.1	<0.1	<0.1	<0.1	<0.1
gamma-Chlordane	mg/kg	<0.1	<0.1	<0.1	<0.1	<0.1
alpha-chlordane	mg/kg	<0.1	<0.1	<0.1	<0.1	<0.1
Endosulfan I	mg/kg	<0.1	<0.1	<0.1	<0.1	<0.1
pp-DDE	mg/kg	<0.1	<0.1	<0.1	<0.1	<0.1
Dieldrin	mg/kg	<0.1	<0.1	<0.1	<0.1	<0.1
Endrin	mg/kg	<0.1	<0.1	<0.1	<0.1	<0.1
Endosulfan II	mg/kg	<0.1	<0.1	<0.1	<0.1	<0.1
pp-DDD	mg/kg	<0.1	<0.1	<0.1	<0.1	<0.1
Endrin Aldehyde	mg/kg	<0.1	<0.1	<0.1	<0.1	<0.1
pp-DDT	mg/kg	<0.1	<0.1	<0.1	<0.1	<0.1
Endosulfan Sulphate	mg/kg	<0.1	<0.1	<0.1	<0.1	<0.1
Methoxychlor	mg/kg	<0.1	<0.1	<0.1	<0.1	<0.1
Total +ve DDT+DDD+DDE	mg/kg	<0.1	<0.1	<0.1	<0.1	<0.1
Surrogate TCMX	%	92	84	92	93	93

Client Reference: 11538

Organochlorine Pesticides in soil						
Our Reference		265582-21	265582-22	265582-25	265582-27	265582-29
Your Reference	UNITS	11538/ST4/TP07/S1	11538/ST5/TP01/S1	11538/ST5/TP03/S1	11538/ST5/TP05/S1	11538/ST5/TP07/S1
Type of sample		Soil	Soil	Soil	Soil	Soil
Date extracted	-	01/04/2021	01/04/2021	01/04/2021	01/04/2021	01/04/2021
Date analysed	-	01/04/2021	01/04/2021	01/04/2021	01/04/2021	01/04/2021
alpha-BHC	mg/kg	<0.1	<0.1	<0.1	<0.1	<0.1
HCB	mg/kg	<0.1	<0.1	<0.1	<0.1	<0.1
beta-BHC	mg/kg	<0.1	<0.1	<0.1	<0.1	<0.1
gamma-BHC	mg/kg	<0.1	<0.1	<0.1	<0.1	<0.1
Heptachlor	mg/kg	<0.1	<0.1	<0.1	<0.1	<0.1
delta-BHC	mg/kg	<0.1	<0.1	<0.1	<0.1	<0.1
Aldrin	mg/kg	<0.1	<0.1	<0.1	<0.1	<0.1
Heptachlor Epoxide	mg/kg	<0.1	<0.1	<0.1	<0.1	<0.1
gamma-Chlordane	mg/kg	<0.1	<0.1	<0.1	<0.1	<0.1
alpha-chlordane	mg/kg	<0.1	<0.1	<0.1	<0.1	<0.1
Endosulfan I	mg/kg	<0.1	<0.1	<0.1	<0.1	<0.1
pp-DDE	mg/kg	<0.1	<0.1	<0.1	<0.1	<0.1
Dieldrin	mg/kg	<0.1	<0.1	<0.1	<0.1	<0.1
Endrin	mg/kg	<0.1	<0.1	<0.1	<0.1	<0.1
Endosulfan II	mg/kg	<0.1	<0.1	<0.1	<0.1	<0.1
pp-DDD	mg/kg	<0.1	<0.1	<0.1	<0.1	<0.1
Endrin Aldehyde	mg/kg	<0.1	<0.1	<0.1	<0.1	<0.1
pp-DDT	mg/kg	<0.1	<0.1	<0.1	<0.1	<0.1
Endosulfan Sulphate	mg/kg	<0.1	<0.1	<0.1	<0.1	<0.1
Methoxychlor	mg/kg	<0.1	<0.1	<0.1	<0.1	<0.1
Total +ve DDT+DDD+DDE	mg/kg	<0.1	<0.1	<0.1	<0.1	<0.1
Surrogate TCMX	%	88	93	85	89	89

Client Reference: 11538

Organochlorine Pesticides in soil					
Our Reference		265582-31	265582-33	265582-35	265582-37
Your Reference	UNITS	11538/ST6/TP01/ S1	11538/ST6/TP03/ S1	11538/ST6/TP05/ S1	11538/ST6/TP07/ S1
Type of sample		Soil	Soil	Soil	Soil
Date extracted	-	01/04/2021	01/04/2021	01/04/2021	01/04/2021
Date analysed	-	01/04/2021	01/04/2021	01/04/2021	01/04/2021
alpha-BHC	mg/kg	<0.1	<0.1	<0.1	<0.1
HCB	mg/kg	<0.1	<0.1	<0.1	<0.1
beta-BHC	mg/kg	<0.1	<0.1	<0.1	<0.1
gamma-BHC	mg/kg	<0.1	<0.1	<0.1	<0.1
Heptachlor	mg/kg	<0.1	<0.1	<0.1	<0.1
delta-BHC	mg/kg	<0.1	<0.1	<0.1	<0.1
Aldrin	mg/kg	<0.1	<0.1	<0.1	<0.1
Heptachlor Epoxide	mg/kg	<0.1	<0.1	<0.1	<0.1
gamma-Chlordane	mg/kg	<0.1	<0.1	<0.1	<0.1
alpha-chlordane	mg/kg	<0.1	<0.1	<0.1	<0.1
Endosulfan I	mg/kg	<0.1	<0.1	<0.1	<0.1
pp-DDE	mg/kg	<0.1	<0.1	<0.1	<0.1
Dieldrin	mg/kg	<0.1	<0.1	<0.1	<0.1
Endrin	mg/kg	<0.1	<0.1	<0.1	<0.1
Endosulfan II	mg/kg	<0.1	<0.1	<0.1	<0.1
pp-DDD	mg/kg	<0.1	<0.1	<0.1	<0.1
Endrin Aldehyde	mg/kg	<0.1	<0.1	<0.1	<0.1
pp-DDT	mg/kg	<0.1	<0.1	<0.1	<0.1
Endosulfan Sulphate	mg/kg	<0.1	<0.1	<0.1	<0.1
Methoxychlor	mg/kg	<0.1	<0.1	<0.1	<0.1
Total +ve DDT+DDD+DDE	mg/kg	<0.1	<0.1	<0.1	<0.1
Surrogate TCMX	%	88	84	91	86

Client Reference: 11538

Organophosphorus Pesticides in Soil						
Our Reference		265582-1	265582-4	265582-6	265582-8	265582-10
Your Reference	UNITS	11538/ST1/TP01/ S1	11538/ST1/TP03/ S1	11538/ST1/TP05/ S1	11538/ST2/TP01/ S1	11538/ST2/TP03/ S1
Type of sample		Soil	Soil	Soil	Soil	Soil
Date extracted	-	01/04/2021	01/04/2021	01/04/2021	01/04/2021	01/04/2021
Date analysed	-	01/04/2021	01/04/2021	01/04/2021	01/04/2021	01/04/2021
Dichlorvos	mg/kg	<0.1	<0.1	<0.1	<0.1	<0.1
Dimethoate	mg/kg	<0.1	<0.1	<0.1	<0.1	<0.1
Diazinon	mg/kg	<0.1	<0.1	<0.1	<0.1	<0.1
Chlorpyrifos-methyl	mg/kg	<0.1	<0.1	<0.1	<0.1	<0.1
Ronnel	mg/kg	<0.1	<0.1	<0.1	<0.1	<0.1
Fenitrothion	mg/kg	<0.1	<0.1	<0.1	<0.1	<0.1
Malathion	mg/kg	<0.1	<0.1	<0.1	<0.1	<0.1
Chlorpyrifos	mg/kg	<0.1	<0.1	<0.1	<0.1	<0.1
Parathion	mg/kg	<0.1	<0.1	<0.1	<0.1	<0.1
Bromophos-ethyl	mg/kg	<0.1	<0.1	<0.1	<0.1	<0.1
Ethion	mg/kg	<0.1	<0.1	<0.1	<0.1	<0.1
Azinphos-methyl (Guthion)	mg/kg	<0.1	<0.1	<0.1	<0.1	<0.1
Surrogate TCMX	%	82	90	77	92	92

Organophosphorus Pesticides in Soil						
Our Reference		265582-12	265582-14	265582-15	265582-17	265582-19
Your Reference	UNITS	11538/ST2/TP05/ S1	11538/ST2/TP07/ S1	11538/ST4/TP01/ S1	11538/ST4/TP03/ S1	11538/ST4/TP05/ S1
Type of sample		Soil	Soil	Soil	Soil	Soil
Date extracted	-	01/04/2021	01/04/2021	01/04/2021	01/04/2021	01/04/2021
Date analysed	-	01/04/2021	01/04/2021	01/04/2021	01/04/2021	01/04/2021
Dichlorvos	mg/kg	<0.1	<0.1	<0.1	<0.1	<0.1
Dimethoate	mg/kg	<0.1	<0.1	<0.1	<0.1	<0.1
Diazinon	mg/kg	<0.1	<0.1	<0.1	<0.1	<0.1
Chlorpyrifos-methyl	mg/kg	<0.1	<0.1	<0.1	<0.1	<0.1
Ronnel	mg/kg	<0.1	<0.1	<0.1	<0.1	<0.1
Fenitrothion	mg/kg	<0.1	<0.1	<0.1	<0.1	<0.1
Malathion	mg/kg	<0.1	<0.1	<0.1	<0.1	<0.1
Chlorpyrifos	mg/kg	<0.1	<0.1	<0.1	<0.1	<0.1
Parathion	mg/kg	<0.1	<0.1	<0.1	<0.1	<0.1
Bromophos-ethyl	mg/kg	<0.1	<0.1	<0.1	<0.1	<0.1
Ethion	mg/kg	<0.1	<0.1	<0.1	<0.1	<0.1
Azinphos-methyl (Guthion)	mg/kg	<0.1	<0.1	<0.1	<0.1	<0.1
Surrogate TCMX	%	92	84	92	93	93

Client Reference: 11538

Organophosphorus Pesticides in Soil						
Our Reference		265582-21	265582-22	265582-25	265582-27	265582-29
Your Reference	UNITS	11538/ST4/TP07/S1	11538/ST5/TP01/S1	11538/ST5/TP03/S1	11538/ST5/TP05/S1	11538/ST5/TP07/S1
Type of sample		Soil	Soil	Soil	Soil	Soil
Date extracted	-	01/04/2021	01/04/2021	01/04/2021	01/04/2021	01/04/2021
Date analysed	-	01/04/2021	01/04/2021	01/04/2021	01/04/2021	01/04/2021
Dichlorvos	mg/kg	<0.1	<0.1	<0.1	<0.1	<0.1
Dimethoate	mg/kg	<0.1	<0.1	<0.1	<0.1	<0.1
Diazinon	mg/kg	<0.1	<0.1	<0.1	<0.1	<0.1
Chlorpyrifos-methyl	mg/kg	<0.1	<0.1	<0.1	<0.1	<0.1
Ronnel	mg/kg	<0.1	<0.1	<0.1	<0.1	<0.1
Fenitrothion	mg/kg	<0.1	<0.1	<0.1	<0.1	<0.1
Malathion	mg/kg	<0.1	<0.1	<0.1	<0.1	<0.1
Chlorpyrifos	mg/kg	<0.1	<0.1	<0.1	<0.1	<0.1
Parathion	mg/kg	<0.1	<0.1	<0.1	<0.1	<0.1
Bromophos-ethyl	mg/kg	<0.1	<0.1	<0.1	<0.1	<0.1
Ethion	mg/kg	<0.1	<0.1	<0.1	<0.1	<0.1
Azinphos-methyl (Guthion)	mg/kg	<0.1	<0.1	<0.1	<0.1	<0.1
Surrogate TCMX	%	88	93	85	89	89

Organophosphorus Pesticides in Soil					
Our Reference		265582-31	265582-33	265582-35	265582-37
Your Reference	UNITS	11538/ST6/TP01/S1	11538/ST6/TP03/S1	11538/ST6/TP05/S1	11538/ST6/TP07/S1
Type of sample		Soil	Soil	Soil	Soil
Date extracted	-	01/04/2021	01/04/2021	01/04/2021	01/04/2021
Date analysed	-	01/04/2021	01/04/2021	01/04/2021	01/04/2021
Dichlorvos	mg/kg	<0.1	<0.1	<0.1	<0.1
Dimethoate	mg/kg	<0.1	<0.1	<0.1	<0.1
Diazinon	mg/kg	<0.1	<0.1	<0.1	<0.1
Chlorpyrifos-methyl	mg/kg	<0.1	<0.1	<0.1	<0.1
Ronnel	mg/kg	<0.1	<0.1	<0.1	<0.1
Fenitrothion	mg/kg	<0.1	<0.1	<0.1	<0.1
Malathion	mg/kg	<0.1	<0.1	<0.1	<0.1
Chlorpyrifos	mg/kg	<0.1	<0.1	<0.1	<0.1
Parathion	mg/kg	<0.1	<0.1	<0.1	<0.1
Bromophos-ethyl	mg/kg	<0.1	<0.1	<0.1	<0.1
Ethion	mg/kg	<0.1	<0.1	<0.1	<0.1
Azinphos-methyl (Guthion)	mg/kg	<0.1	<0.1	<0.1	<0.1
Surrogate TCMX	%	88	84	91	86

Client Reference: 11538

PCBs in Soil						
Our Reference		265582-1	265582-4	265582-6	265582-8	265582-10
Your Reference	UNITS	11538/ST1/TP01/S1	11538/ST1/TP03/S1	11538/ST1/TP05/S1	11538/ST2/TP01/S1	11538/ST2/TP03/S1
Type of sample		Soil	Soil	Soil	Soil	Soil
Date extracted	-	01/04/2021	01/04/2021	01/04/2021	01/04/2021	01/04/2021
Date analysed	-	01/04/2021	01/04/2021	01/04/2021	01/04/2021	01/04/2021
Aroclor 1016	mg/kg	<0.1	<0.1	<0.1	<0.1	<0.1
Aroclor 1221	mg/kg	<0.1	<0.1	<0.1	<0.1	<0.1
Aroclor 1232	mg/kg	<0.1	<0.1	<0.1	<0.1	<0.1
Aroclor 1242	mg/kg	<0.1	<0.1	<0.1	<0.1	<0.1
Aroclor 1248	mg/kg	<0.1	<0.1	<0.1	<0.1	<0.1
Aroclor 1254	mg/kg	<0.1	<0.1	<0.1	<0.1	<0.1
Aroclor 1260	mg/kg	<0.1	<0.1	<0.1	<0.1	<0.1
Total +ve PCBs (1016-1260)	mg/kg	<0.1	<0.1	<0.1	<0.1	<0.1
Surrogate TCMX	%	82	90	77	92	92

PCBs in Soil						
Our Reference		265582-12	265582-14	265582-15	265582-17	265582-19
Your Reference	UNITS	11538/ST2/TP05/S1	11538/ST2/TP07/S1	11538/ST4/TP01/S1	11538/ST4/TP03/S1	11538/ST4/TP05/S1
Type of sample		Soil	Soil	Soil	Soil	Soil
Date extracted	-	01/04/2021	01/04/2021	01/04/2021	01/04/2021	01/04/2021
Date analysed	-	01/04/2021	01/04/2021	01/04/2021	01/04/2021	01/04/2021
Aroclor 1016	mg/kg	<0.1	<0.1	<0.1	<0.1	<0.1
Aroclor 1221	mg/kg	<0.1	<0.1	<0.1	<0.1	<0.1
Aroclor 1232	mg/kg	<0.1	<0.1	<0.1	<0.1	<0.1
Aroclor 1242	mg/kg	<0.1	<0.1	<0.1	<0.1	<0.1
Aroclor 1248	mg/kg	<0.1	<0.1	<0.1	<0.1	<0.1
Aroclor 1254	mg/kg	<0.1	<0.1	<0.1	<0.1	<0.1
Aroclor 1260	mg/kg	<0.1	<0.1	<0.1	<0.1	<0.1
Total +ve PCBs (1016-1260)	mg/kg	<0.1	<0.1	<0.1	<0.1	<0.1
Surrogate TCMX	%	92	84	92	93	93

Client Reference: 11538

PCBs in Soil						
Our Reference		265582-21	265582-22	265582-25	265582-27	265582-29
Your Reference	UNITS	11538/ST4/TP07/S1	11538/ST5/TP01/S1	11538/ST5/TP03/S1	11538/ST5/TP05/S1	11538/ST5/TP07/S1
Type of sample		Soil	Soil	Soil	Soil	Soil
Date extracted	-	01/04/2021	01/04/2021	01/04/2021	01/04/2021	01/04/2021
Date analysed	-	01/04/2021	01/04/2021	01/04/2021	01/04/2021	01/04/2021
Aroclor 1016	mg/kg	<0.1	<0.1	<0.1	<0.1	<0.1
Aroclor 1221	mg/kg	<0.1	<0.1	<0.1	<0.1	<0.1
Aroclor 1232	mg/kg	<0.1	<0.1	<0.1	<0.1	<0.1
Aroclor 1242	mg/kg	<0.1	<0.1	<0.1	<0.1	<0.1
Aroclor 1248	mg/kg	<0.1	<0.1	<0.1	<0.1	<0.1
Aroclor 1254	mg/kg	<0.1	<0.1	<0.1	<0.1	<0.1
Aroclor 1260	mg/kg	<0.1	<0.1	<0.1	<0.1	<0.1
Total +ve PCBs (1016-1260)	mg/kg	<0.1	<0.1	<0.1	<0.1	<0.1
Surrogate TCMX	%	88	93	85	89	89

PCBs in Soil					
Our Reference		265582-31	265582-33	265582-35	265582-37
Your Reference	UNITS	11538/ST6/TP01/S1	11538/ST6/TP03/S1	11538/ST6/TP05/S1	11538/ST6/TP07/S1
Type of sample		Soil	Soil	Soil	Soil
Date extracted	-	01/04/2021	01/04/2021	01/04/2021	01/04/2021
Date analysed	-	01/04/2021	01/04/2021	01/04/2021	01/04/2021
Aroclor 1016	mg/kg	<0.1	<0.1	<0.1	<0.1
Aroclor 1221	mg/kg	<0.1	<0.1	<0.1	<0.1
Aroclor 1232	mg/kg	<0.1	<0.1	<0.1	<0.1
Aroclor 1242	mg/kg	<0.1	<0.1	<0.1	<0.1
Aroclor 1248	mg/kg	<0.1	<0.1	<0.1	<0.1
Aroclor 1254	mg/kg	<0.1	<0.1	<0.1	<0.1
Aroclor 1260	mg/kg	<0.1	<0.1	<0.1	<0.1
Total +ve PCBs (1016-1260)	mg/kg	<0.1	<0.1	<0.1	<0.1
Surrogate TCMX	%	88	84	91	86

Client Reference: 11538

Acid Extractable metals in soil						
Our Reference		265582-1	265582-2	265582-3	265582-4	265582-5
Your Reference	UNITS	11538/ST1/TP01/ S1	11538/ST1/TP01/ S1a	11538/ST1/TP02/ S1	11538/ST1/TP03/ S1	11538/ST1/TP04/ S1
Type of sample		Soil	Soil	Soil	Soil	Soil
Date prepared	-	06/04/2021	06/04/2021	06/04/2021	06/04/2021	06/04/2021
Date analysed	-	06/04/2021	06/04/2021	06/04/2021	06/04/2021	06/04/2021
Arsenic	mg/kg	<4	6	5	<4	8
Cadmium	mg/kg	<0.4	<0.4	<0.4	<0.4	<0.4
Chromium	mg/kg	15	24	16	11	23
Copper	mg/kg	<1	1	3	6	3
Lead	mg/kg	7	12	10	14	13
Mercury	mg/kg	<0.1	<0.1	<0.1	<0.1	<0.1
Nickel	mg/kg	1	2	2	4	2
Zinc	mg/kg	4	9	8	25	8

Acid Extractable metals in soil						
Our Reference		265582-6	265582-7	265582-8	265582-9	265582-10
Your Reference	UNITS	11538/ST1/TP05/ S1	11538/ST1/TP06/ S1	11538/ST2/TP01/ S1	11538/ST2/TP02/ S1	11538/ST2/TP03/ S1
Type of sample		Soil	Soil	Soil	Soil	Soil
Date prepared	-	06/04/2021	06/04/2021	06/04/2021	06/04/2021	06/04/2021
Date analysed	-	06/04/2021	06/04/2021	06/04/2021	06/04/2021	06/04/2021
Arsenic	mg/kg	4	5	4	5	<4
Cadmium	mg/kg	<0.4	<0.4	<0.4	<0.4	<0.4
Chromium	mg/kg	13	14	10	20	8
Copper	mg/kg	3	3	10	10	8
Lead	mg/kg	7	10	9	7	7
Mercury	mg/kg	<0.1	<0.1	<0.1	<0.1	<0.1
Nickel	mg/kg	2	2	6	19	4
Zinc	mg/kg	9	10	26	58	20
Iron	mg/kg	33,000	[NA]	[NA]	[NA]	[NA]

Client Reference: 11538

Acid Extractable metals in soil						
Our Reference		265582-11	265582-12	265582-13	265582-14	265582-15
Your Reference	UNITS	11538/ST2/TP04/S1	11538/ST2/TP05/S1	11538/ST2/TP06/S1	11538/ST2/TP07/S1	11538/ST4/TP01/S1
Type of sample		Soil	Soil	Soil	Soil	Soil
Date prepared	-	06/04/2021	06/04/2021	06/04/2021	06/04/2021	06/04/2021
Date analysed	-	06/04/2021	06/04/2021	06/04/2021	06/04/2021	06/04/2021
Arsenic	mg/kg	5	6	8	7	9
Cadmium	mg/kg	<0.4	<0.4	<0.4	<0.4	<0.4
Chromium	mg/kg	8	11	14	13	30
Copper	mg/kg	10	8	10	9	9
Lead	mg/kg	9	9	12	10	17
Mercury	mg/kg	<0.1	<0.1	<0.1	<0.1	<0.1
Nickel	mg/kg	7	4	7	3	6
Zinc	mg/kg	29	20	27	17	16
Iron	mg/kg	[NA]	40,000	[NA]	[NA]	[NA]

Acid Extractable metals in soil						
Our Reference		265582-16	265582-17	265582-18	265582-19	265582-20
Your Reference	UNITS	11538/ST4/TP02/S1	11538/ST4/TP03/S1	11538/ST4/TP04/S1	11538/ST4/TP05/S1	11538/ST4/TP06/S1
Type of sample		Soil	Soil	Soil	Soil	Soil
Date prepared	-	06/04/2021	06/04/2021	06/04/2021	06/04/2021	06/04/2021
Date analysed	-	06/04/2021	06/04/2021	06/04/2021	06/04/2021	06/04/2021
Arsenic	mg/kg	5	7	6	8	6
Cadmium	mg/kg	<0.4	<0.4	<0.4	<0.4	<0.4
Chromium	mg/kg	18	43	12	27	37
Copper	mg/kg	4	3	10	7	2
Lead	mg/kg	10	13	12	14	12
Mercury	mg/kg	<0.1	<0.1	<0.1	<0.1	<0.1
Nickel	mg/kg	4	3	5	5	3
Zinc	mg/kg	13	6	19	15	7
Iron	mg/kg	[NA]	[NA]	[NA]	62,000	[NA]

Client Reference: 11538

Acid Extractable metals in soil						
Our Reference		265582-21	265582-22	265582-23	265582-24	265582-25
Your Reference	UNITS	11538/ST4/TP07/S1	11538/ST5/TP01/S1	11538/ST5/TP01/S1a	11538/ST5/TP02/S1	11538/ST5/TP03/S1
Type of sample		Soil	Soil	Soil	Soil	Soil
Date prepared	-	06/04/2021	06/04/2021	06/04/2021	06/04/2021	06/04/2021
Date analysed	-	06/04/2021	06/04/2021	06/04/2021	06/04/2021	06/04/2021
Arsenic	mg/kg	7	7	8	7	7
Cadmium	mg/kg	<0.4	<0.4	<0.4	<0.4	<0.4
Chromium	mg/kg	37	20	17	15	17
Copper	mg/kg	4	19	20	16	20
Lead	mg/kg	17	20	21	18	19
Mercury	mg/kg	<0.1	<0.1	<0.1	<0.1	<0.1
Nickel	mg/kg	5	13	10	9	10
Zinc	mg/kg	9	47	41	69	39

Acid Extractable metals in soil						
Our Reference		265582-26	265582-27	265582-28	265582-29	265582-30
Your Reference	UNITS	11538/ST5/TP04/S1	11538/ST5/TP05/S1	11538/ST5/TP06/S1	11538/ST5/TP07/S1	11538/ST5/TP08/S1
Type of sample		Soil	Soil	Soil	Soil	Soil
Date prepared	-	06/04/2021	06/04/2021	06/04/2021	06/04/2021	06/04/2021
Date analysed	-	06/04/2021	06/04/2021	06/04/2021	06/04/2021	06/04/2021
Arsenic	mg/kg	4	7	6	8	6
Cadmium	mg/kg	<0.4	<0.4	<0.4	<0.4	<0.4
Chromium	mg/kg	9	15	13	16	14
Copper	mg/kg	13	20	15	12	14
Lead	mg/kg	10	20	15	13	16
Mercury	mg/kg	<0.1	<0.1	<0.1	<0.1	<0.1
Nickel	mg/kg	5	9	7	7	8
Zinc	mg/kg	21	51	27	23	33
Iron	mg/kg	[NA]	43,000	[NA]	[NA]	[NA]

Client Reference: 11538

Acid Extractable metals in soil						
Our Reference		265582-31	265582-32	265582-33	265582-34	265582-35
Your Reference	UNITS	11538/ST6/TP01/ S1	11538/ST6/TP02/ S1	11538/ST6/TP03/ S1	11538/ST6/TP04/ S1	11538/ST6/TP05/ S1
Type of sample		Soil	Soil	Soil	Soil	Soil
Date prepared	-	06/04/2021	06/04/2021	06/04/2021	06/04/2021	06/04/2021
Date analysed	-	06/04/2021	06/04/2021	06/04/2021	06/04/2021	06/04/2021
Arsenic	mg/kg	6	4	6	8	7
Cadmium	mg/kg	<0.4	<0.4	<0.4	<0.4	<0.4
Chromium	mg/kg	34	18	33	19	12
Copper	mg/kg	21	26	6	14	18
Lead	mg/kg	15	22	16	15	16
Mercury	mg/kg	<0.1	<0.1	<0.1	<0.1	<0.1
Nickel	mg/kg	26	21	7	13	10
Zinc	mg/kg	45	70	11	43	69
Iron	mg/kg	[NA]	[NA]	[NA]	[NA]	50,000

Acid Extractable metals in soil					
Our Reference		265582-36	265582-37	265582-48	265582-49
Your Reference	UNITS	11538/ST6/TP06/ S1	11538/ST6/TP07/ S1	11538/ST1/TP01/ S1 - [TRIPLICATE]	11538/ST6/TP01/ S1 - [TRIPLICATE]
Type of sample		Soil	Soil	Soil	Soil
Date prepared	-	06/04/2021	06/04/2021	06/04/2021	06/04/2021
Date analysed	-	06/04/2021	06/04/2021	06/04/2021	06/04/2021
Arsenic	mg/kg	8	6	9	6
Cadmium	mg/kg	<0.4	<0.4	<0.4	<0.4
Chromium	mg/kg	52	28	25	36
Copper	mg/kg	18	12	1	21
Lead	mg/kg	13	16	10	15
Mercury	mg/kg	<0.1	<0.1	<0.1	<0.1
Nickel	mg/kg	19	15	2	25
Zinc	mg/kg	35	26	14	37

Client Reference: 11538

Moisture						
Our Reference		265582-1	265582-2	265582-3	265582-4	265582-5
Your Reference	UNITS	11538/ST1/TP01/S1	11538/ST1/TP01/S1a	11538/ST1/TP02/S1	11538/ST1/TP03/S1	11538/ST1/TP04/S1
Type of sample		Soil	Soil	Soil	Soil	Soil
Date prepared	-	01/04/2021	01/04/2021	01/04/2021	01/04/2021	01/04/2021
Date analysed	-	06/04/2021	06/04/2021	06/04/2021	06/04/2021	06/04/2021
Moisture	%	11	10	19	15	13

Moisture						
Our Reference		265582-6	265582-7	265582-8	265582-9	265582-10
Your Reference	UNITS	11538/ST1/TP05/S1	11538/ST1/TP06/S1	11538/ST2/TP01/S1	11538/ST2/TP02/S1	11538/ST2/TP03/S1
Type of sample		Soil	Soil	Soil	Soil	Soil
Date prepared	-	01/04/2021	01/04/2021	01/04/2021	01/04/2021	01/04/2021
Date analysed	-	06/04/2021	06/04/2021	06/04/2021	06/04/2021	06/04/2021
Moisture	%	10	14	15	9.5	14

Moisture						
Our Reference		265582-11	265582-12	265582-13	265582-14	265582-15
Your Reference	UNITS	11538/ST2/TP04/S1	11538/ST2/TP05/S1	11538/ST2/TP06/S1	11538/ST2/TP07/S1	11538/ST4/TP01/S1
Type of sample		Soil	Soil	Soil	Soil	Soil
Date prepared	-	01/04/2021	01/04/2021	01/04/2021	01/04/2021	01/04/2021
Date analysed	-	06/04/2021	06/04/2021	06/04/2021	06/04/2021	06/04/2021
Moisture	%	14	15	11	14	19

Moisture						
Our Reference		265582-16	265582-17	265582-18	265582-19	265582-20
Your Reference	UNITS	11538/ST4/TP02/S1	11538/ST4/TP03/S1	11538/ST4/TP04/S1	11538/ST4/TP05/S1	11538/ST4/TP06/S1
Type of sample		Soil	Soil	Soil	Soil	Soil
Date prepared	-	01/04/2021	01/04/2021	01/04/2021	01/04/2021	01/04/2021
Date analysed	-	06/04/2021	06/04/2021	06/04/2021	06/04/2021	06/04/2021
Moisture	%	8.7	8.2	13	12	10

Moisture						
Our Reference		265582-21	265582-22	265582-23	265582-24	265582-25
Your Reference	UNITS	11538/ST4/TP07/S1	11538/ST5/TP01/S1	11538/ST5/TP01/S1a	11538/ST5/TP02/S1	11538/ST5/TP03/S1
Type of sample		Soil	Soil	Soil	Soil	Soil
Date prepared	-	01/04/2021	01/04/2021	01/04/2021	01/04/2021	01/04/2021
Date analysed	-	06/04/2021	06/04/2021	06/04/2021	06/04/2021	06/04/2021
Moisture	%	15	13	14	14	7.1

Client Reference: 11538

Moisture						
Our Reference		265582-26	265582-27	265582-28	265582-29	265582-30
Your Reference	UNITS	11538/ST5/TP04/S1	11538/ST5/TP05/S1	11538/ST5/TP06/S1	11538/ST5/TP07/S1	11538/ST5/TP08/S1
Type of sample		Soil	Soil	Soil	Soil	Soil
Date prepared	-	01/04/2021	01/04/2021	01/04/2021	01/04/2021	01/04/2021
Date analysed	-	06/04/2021	06/04/2021	06/04/2021	06/04/2021	06/04/2021
Moisture	%	13	14	7.3	14	13

Moisture						
Our Reference		265582-31	265582-32	265582-33	265582-34	265582-35
Your Reference	UNITS	11538/ST6/TP01/S1	11538/ST6/TP02/S1	11538/ST6/TP03/S1	11538/ST6/TP04/S1	11538/ST6/TP05/S1
Type of sample		Soil	Soil	Soil	Soil	Soil
Date prepared	-	01/04/2021	01/04/2021	01/04/2021	01/04/2021	01/04/2021
Date analysed	-	06/04/2021	06/04/2021	06/04/2021	06/04/2021	06/04/2021
Moisture	%	13	11	8.5	12	11

Moisture			
Our Reference		265582-36	265582-37
Your Reference	UNITS	11538/ST6/TP06/S1	11538/ST6/TP07/S1
Type of sample		Soil	Soil
Date prepared	-	01/04/2021	01/04/2021
Date analysed	-	06/04/2021	06/04/2021
Moisture	%	9.7	11

Client Reference: 11538

CEC						
Our Reference		265582-6	265582-12	265582-19	265582-27	265582-35
Your Reference	UNITS	11538/ST1/TP05/ S1	11538/ST2/TP05/ S1	11538/ST4/TP05/ S1	11538/ST5/TP05/ S1	11538/ST6/TP05/ S1
Type of sample		Soil	Soil	Soil	Soil	Soil
Date prepared	-	09/04/2021	09/04/2021	09/04/2021	09/04/2021	09/04/2021
Date analysed	-	09/04/2021	09/04/2021	09/04/2021	09/04/2021	09/04/2021
Exchangeable Ca	meq/100g	4.1	3.5	3.7	7.3	5.5
Exchangeable K	meq/100g	0.4	0.4	0.8	0.5	0.4
Exchangeable Mg	meq/100g	4.2	6.3	3.6	5.3	5.8
Exchangeable Na	meq/100g	<0.1	0.30	0.10	0.16	0.12
Cation Exchange Capacity	meq/100g	8.8	10	8.1	13	12

Client Reference: 11538

Misc Inorg - Soil						
Our Reference		265582-6	265582-12	265582-19	265582-27	265582-35
Your Reference	UNITS	11538/ST1/TP05/ S1	11538/ST2/TP05/ S1	11538/ST4/TP05/ S1	11538/ST5/TP05/ S1	11538/ST6/TP05/ S1
Type of sample		Soil	Soil	Soil	Soil	Soil
Date prepared	-	06/04/2021	06/04/2021	06/04/2021	06/04/2021	06/04/2021
Date analysed	-	06/04/2021	06/04/2021	06/04/2021	06/04/2021	06/04/2021
Total Organic Carbon (Walkley Black)	mg/kg	17,000	17,000	22,000	16,000	18,000
pH 1:5 soil:CaCl ₂	pH Units	5.2	4.6	4.7	6.2	6.2

Client Reference: 11538

Clay 50-120g						
Our Reference		265582-6	265582-12	265582-19	265582-27	265582-35
Your Reference	UNITS	11538/ST1/TP05/ S1	11538/ST2/TP05/ S1	11538/ST4/TP05/ S1	11538/ST5/TP05/ S1	11538/ST6/TP05/ S1
Type of sample		Soil	Soil	Soil	Soil	Soil
Date prepared	-	08/04/2021	08/04/2021	08/04/2021	08/04/2021	08/04/2021
Date analysed	-	08/04/2021	08/04/2021	08/04/2021	08/04/2021	08/04/2021
Clay in soils <2µm	% (w/w)	20	26	20	28	27

Client Reference: 11538

BTEX in Water						
Our Reference		265582-38	265582-40	265582-42	265582-44	265582-46
Your Reference	UNITS	11538/ST1/RB01	11538/ST2/RB01	11538/ST4/RB01	11538/ST5/RB01	11538/ST6/RB01
Type of sample		Water	Water	Water	Water	Water
Date extracted	-	01/04/2021	01/04/2021	01/04/2021	01/04/2021	01/04/2021
Date analysed	-	06/04/2021	06/04/2021	06/04/2021	06/04/2021	06/04/2021
Benzene	µg/L	<1	<1	<1	<1	<1
Toluene	µg/L	<1	<1	<1	<1	<1
Ethylbenzene	µg/L	<1	<1	<1	<1	<1
m+p-xylene	µg/L	<2	<2	<2	<2	<2
o-xylene	µg/L	<1	<1	<1	<1	<1
Surrogate Dibromofluoromethane	%	98	98	96	99	99
Surrogate toluene-d8	%	102	101	98	100	103
Surrogate 4-BFB	%	99	103	101	100	100

Client Reference: 11538

Method ID	Methodology Summary
AS1289.3.6.3	Determination Particle Size Analysis using AS1289.3.6.3 and AS1289.3.6.1 and in house method INORG-107. Clay fraction at <2µm reported.
Inorg-001	pH - Measured using pH meter and electrode in accordance with APHA latest edition, 4500-H+. Please note that the results for water analyses are indicative only, as analysis outside of the APHA storage times.
Inorg-008	Moisture content determined by heating at 105+/-5 °C for a minimum of 12 hours.
Inorg-036	Total Organic Carbon or Matter - A titrimetric method that measures the oxidisable organic content of soils.
Metals-020	Determination of various metals by ICP-AES.
Metals-020	Determination of exchangeable cations and cation exchange capacity in soils using 1M Ammonium Chloride exchange and ICP-AES analytical finish.
Metals-021	Determination of Mercury by Cold Vapour AAS.
Org-020	Soil samples are extracted with Dichloromethane/Acetone and waters with Dichloromethane and analysed by GC-FID. F2 = (>C10-C16)-Naphthalene as per NEPM B1 Guideline on Investigation Levels for Soil and Groundwater (HSLs Tables 1A (3, 4)). Note Naphthalene is determined from the VOC analysis.
Org-020	Soil samples are extracted with Dichloromethane/Acetone and waters with Dichloromethane and analysed by GC-FID. F2 = (>C10-C16)-Naphthalene as per NEPM B1 Guideline on Investigation Levels for Soil and Groundwater (HSLs Tables 1A (3, 4)). Note Naphthalene is determined from the VOC analysis. Note, the Total +ve TRH PQL is reflective of the lowest individual PQL and is therefore "Total +ve TRH" is simply a sum of the positive individual TRH fractions (>C10-C40).
Org-021	Soil samples are extracted with dichloromethane/acetone and waters with dichloromethane and analysed by GC-ECD.
Org-021	Soil samples are extracted with dichloromethane/acetone and waters with dichloromethane and analysed by GC-ECD. Note, the Total +ve PCBs PQL is reflective of the lowest individual PQL and is therefore "Total +ve PCBs" is simply a sum of the positive individual PCBs.
Org-022	Determination of VOCs sampled onto coconut shell charcoal sorbent tubes, that can be desorbed using carbon disulphide, and analysed by GC-MS.
Org-022/025	Soil samples are extracted with Dichloromethane/Acetone and waters with Dichloromethane and analysed by GC-MS/GC-MSMS.
Org-022/025	Soil samples are extracted with dichloromethane/acetone and waters with dichloromethane and analysed by GC-MS/GC-MSMS. Note, the Total +ve reported DDD+DDE+DDT PQL is reflective of the lowest individual PQL and is therefore simply a sum of the positive individually report DDD+DDE+DDT.

Client Reference: 11538

Method ID	Methodology Summary
Org-022/025	<p>Soil samples are extracted with Dichloromethane/Acetone and waters with Dichloromethane and analysed by GC-MS and/or GC-MS/MS. Benzo(a)pyrene TEQ as per NEPM B1 Guideline on Investigation Levels for Soil and Groundwater - 2013.</p> <p>For soil results:-</p> <ol style="list-style-type: none"> 1. 'EQ PQL' values are assuming all contributing PAHs reported as <PQL are actually at the PQL. This is the most conservative approach and can give false positive TEQs given that PAHs that contribute to the TEQ calculation may not be present. 2. 'EQ zero' values are assuming all contributing PAHs reported as <PQL are zero. This is the least conservative approach and is more susceptible to false negative TEQs when PAHs that contribute to the TEQ calculation are present but below PQL. 3. 'EQ half PQL' values are assuming all contributing PAHs reported as <PQL are half the stipulated PQL. Hence a mid-point between the most and least conservative approaches above. <p>Note, the Total +ve PAHs PQL is reflective of the lowest individual PQL and is therefore "Total +ve PAHs" is simply a sum of the positive individual PAHs.</p>
Org-023	<p>Soil samples are extracted with methanol and spiked into water prior to analysing by purge and trap GC-MS.</p>
Org-023	<p>Soil samples are extracted with methanol and spiked into water prior to analysing by purge and trap GC-MS. Water samples are analysed directly by purge and trap GC-MS. F1 = (C6-C10)-BTX as per NEPM B1 Guideline on Investigation Levels for Soil and Groundwater.</p>
Org-023	<p>Soil samples are extracted with methanol and spiked into water prior to analysing by purge and trap GC-MS. Water samples are analysed directly by purge and trap GC-MS. F1 = (C6-C10)-BTX as per NEPM B1 Guideline on Investigation Levels for Soil and Groundwater.</p> <p>Note, the Total +ve Xylene PQL is reflective of the lowest individual PQL and is therefore "Total +ve Xylenes" is simply a sum of the positive individual Xylenes.</p>

Client Reference: 11538

QUALITY CONTROL: vTRH(C6-C10)/BTEXN in Soil						Duplicate			Spike Recovery %	
Test Description	Units	PQL	Method	Blank	#	Base	Dup.	RPD	LCS-4	265582-4
Date extracted	-			01/04/2021	1	01/04/2021	01/04/2021		01/04/2021	01/04/2021
Date analysed	-			06/04/2021	1	06/04/2021	06/04/2021		06/04/2021	06/04/2021
TRH C ₆ - C ₉	mg/kg	25	Org-023	<25	1	<25	<25	0	122	106
TRH C ₆ - C ₁₀	mg/kg	25	Org-023	<25	1	<25	<25	0	122	106
Benzene	mg/kg	0.2	Org-023	<0.2	1	<0.2	<0.2	0	105	87
Toluene	mg/kg	0.5	Org-023	<0.5	1	<0.5	<0.5	0	124	106
Ethylbenzene	mg/kg	1	Org-023	<1	1	<1	<1	0	121	110
m+p-xylene	mg/kg	2	Org-023	<2	1	<2	<2	0	130	114
o-Xylene	mg/kg	1	Org-023	<1	1	<1	<1	0	126	119
naphthalene	mg/kg	1	Org-023	<1	1	<1	<1	0	[NT]	[NT]
Surrogate aaa-Trifluorotoluene	%		Org-023	126	1	127	123	3	119	121

QUALITY CONTROL: vTRH(C6-C10)/BTEXN in Soil						Duplicate			Spike Recovery %	
Test Description	Units	PQL	Method	Blank	#	Base	Dup.	RPD	LCS-5	265582-22
Date extracted	-			[NT]	12	01/04/2021	01/04/2021		01/04/2021	01/04/2021
Date analysed	-			[NT]	12	06/04/2021	06/04/2021		06/04/2021	06/04/2021
TRH C ₆ - C ₉	mg/kg	25	Org-023	[NT]	12	<25	<25	0	114	113
TRH C ₆ - C ₁₀	mg/kg	25	Org-023	[NT]	12	<25	<25	0	114	113
Benzene	mg/kg	0.2	Org-023	[NT]	12	<0.2	<0.2	0	98	93
Toluene	mg/kg	0.5	Org-023	[NT]	12	<0.5	<0.5	0	110	113
Ethylbenzene	mg/kg	1	Org-023	[NT]	12	<1	<1	0	118	117
m+p-xylene	mg/kg	2	Org-023	[NT]	12	<2	<2	0	122	121
o-Xylene	mg/kg	1	Org-023	[NT]	12	<1	<1	0	126	127
naphthalene	mg/kg	1	Org-023	[NT]	12	<1	<1	0	[NT]	[NT]
Surrogate aaa-Trifluorotoluene	%		Org-023	[NT]	12	130	118	10	114	118

QUALITY CONTROL: vTRH(C6-C10)/BTEXN in Soil						Duplicate			Spike Recovery %	
Test Description	Units	PQL	Method	Blank	#	Base	Dup.	RPD	[NT]	[NT]
Date extracted	-			[NT]	21	01/04/2021	01/04/2021		[NT]	[NT]
Date analysed	-			[NT]	21	06/04/2021	06/04/2021		[NT]	[NT]
TRH C ₆ - C ₉	mg/kg	25	Org-023	[NT]	21	<25	<25	0	[NT]	[NT]
TRH C ₆ - C ₁₀	mg/kg	25	Org-023	[NT]	21	<25	<25	0	[NT]	[NT]
Benzene	mg/kg	0.2	Org-023	[NT]	21	<0.2	<0.2	0	[NT]	[NT]
Toluene	mg/kg	0.5	Org-023	[NT]	21	<0.5	<0.5	0	[NT]	[NT]
Ethylbenzene	mg/kg	1	Org-023	[NT]	21	<1	<1	0	[NT]	[NT]
m+p-xylene	mg/kg	2	Org-023	[NT]	21	<2	<2	0	[NT]	[NT]
o-Xylene	mg/kg	1	Org-023	[NT]	21	<1	<1	0	[NT]	[NT]
naphthalene	mg/kg	1	Org-023	[NT]	21	<1	<1	0	[NT]	[NT]
Surrogate aaa-Trifluorotoluene	%		Org-023	[NT]	21	122	130	6	[NT]	[NT]

Client Reference: 11538

QUALITY CONTROL: vTRH(C6-C10)/BTEXN in Soil						Duplicate			Spike Recovery %	
Test Description	Units	PQL	Method	Blank	#	Base	Dup.	RPD	[NT]	[NT]
Date extracted	-			[NT]	31	01/04/2021	01/04/2021		[NT]	[NT]
Date analysed	-			[NT]	31	06/04/2021	06/04/2021		[NT]	[NT]
TRH C ₆ - C ₉	mg/kg	25	Org-023	[NT]	31	<25	<25	0	[NT]	[NT]
TRH C ₆ - C ₁₀	mg/kg	25	Org-023	[NT]	31	<25	<25	0	[NT]	[NT]
Benzene	mg/kg	0.2	Org-023	[NT]	31	<0.2	<0.2	0	[NT]	[NT]
Toluene	mg/kg	0.5	Org-023	[NT]	31	<0.5	<0.5	0	[NT]	[NT]
Ethylbenzene	mg/kg	1	Org-023	[NT]	31	<1	<1	0	[NT]	[NT]
m+p-xylene	mg/kg	2	Org-023	[NT]	31	<2	<2	0	[NT]	[NT]
o-Xylene	mg/kg	1	Org-023	[NT]	31	<1	<1	0	[NT]	[NT]
naphthalene	mg/kg	1	Org-023	[NT]	31	<1	<1	0	[NT]	[NT]
Surrogate aaa-Trifluorotoluene	%		Org-023	[NT]	31	130	123	6	[NT]	[NT]

Client Reference: 11538

QUALITY CONTROL: svTRH (C10-C40) in Soil					Duplicate			Spike Recovery %		
Test Description	Units	PQL	Method	Blank	#	Base	Dup.	RPD	LCS-4	265582-4
Date extracted	-			01/04/2021	1	01/04/2021	01/04/2021		01/04/2021	01/04/2021
Date analysed	-			06/04/2021	1	06/04/2021	06/04/2021		06/04/2021	06/04/2021
TRH C ₁₀ - C ₁₄	mg/kg	50	Org-020	<50	1	<50	<50	0	122	127
TRH C ₁₅ - C ₂₈	mg/kg	100	Org-020	<100	1	<100	<100	0	89	101
TRH C ₂₉ - C ₃₆	mg/kg	100	Org-020	<100	1	<100	<100	0	92	94
TRH >C ₁₀ -C ₁₆	mg/kg	50	Org-020	<50	1	<50	<50	0	122	127
TRH >C ₁₆ -C ₃₄	mg/kg	100	Org-020	<100	1	<100	<100	0	89	101
TRH >C ₃₄ -C ₄₀	mg/kg	100	Org-020	<100	1	<100	<100	0	92	94
Surrogate o-Terphenyl	%		Org-020	84	1	97	85	13	124	86

QUALITY CONTROL: svTRH (C10-C40) in Soil					Duplicate			Spike Recovery %		
Test Description	Units	PQL	Method	Blank	#	Base	Dup.	RPD	LCS-5	265582-22
Date extracted	-			[NT]	12	01/04/2021	01/04/2021		01/04/2021	01/04/2021
Date analysed	-			[NT]	12	06/04/2021	06/04/2021		06/04/2021	08/04/2021
TRH C ₁₀ - C ₁₄	mg/kg	50	Org-020	[NT]	12	<50	<50	0	110	86
TRH C ₁₅ - C ₂₈	mg/kg	100	Org-020	[NT]	12	<100	<100	0	69	77
TRH C ₂₉ - C ₃₆	mg/kg	100	Org-020	[NT]	12	<100	<100	0	92	71
TRH >C ₁₀ -C ₁₆	mg/kg	50	Org-020	[NT]	12	<50	<50	0	110	86
TRH >C ₁₆ -C ₃₄	mg/kg	100	Org-020	[NT]	12	<100	<100	0	69	77
TRH >C ₃₄ -C ₄₀	mg/kg	100	Org-020	[NT]	12	<100	<100	0	92	71
Surrogate o-Terphenyl	%		Org-020	[NT]	12	79	86	8	121	98

QUALITY CONTROL: svTRH (C10-C40) in Soil					Duplicate			Spike Recovery %		
Test Description	Units	PQL	Method	Blank	#	Base	Dup.	RPD	[NT]	[NT]
Date extracted	-			[NT]	21	01/04/2021	01/04/2021		[NT]	[NT]
Date analysed	-			[NT]	21	07/04/2021	07/04/2021		[NT]	[NT]
TRH C ₁₀ - C ₁₄	mg/kg	50	Org-020	[NT]	21	<50	<50	0	[NT]	[NT]
TRH C ₁₅ - C ₂₈	mg/kg	100	Org-020	[NT]	21	<100	<100	0	[NT]	[NT]
TRH C ₂₉ - C ₃₆	mg/kg	100	Org-020	[NT]	21	<100	150	40	[NT]	[NT]
TRH >C ₁₀ -C ₁₆	mg/kg	50	Org-020	[NT]	21	<50	<50	0	[NT]	[NT]
TRH >C ₁₆ -C ₃₄	mg/kg	100	Org-020	[NT]	21	110	160	37	[NT]	[NT]
TRH >C ₃₄ -C ₄₀	mg/kg	100	Org-020	[NT]	21	<100	120	18	[NT]	[NT]
Surrogate o-Terphenyl	%		Org-020	[NT]	21	81	77	5	[NT]	[NT]

Client Reference: 11538

QUALITY CONTROL: svTRH (C10-C40) in Soil						Duplicate			Spike Recovery %	
Test Description	Units	PQL	Method	Blank	#	Base	Dup.	RPD	[NT]	[NT]
Date extracted	-			[NT]	31	01/04/2021	01/04/2021		[NT]	[NT]
Date analysed	-			[NT]	31	07/04/2021	07/04/2021		[NT]	[NT]
TRH C ₁₀ - C ₁₄	mg/kg	50	Org-020	[NT]	31	<50	<50	0	[NT]	[NT]
TRH C ₁₅ - C ₂₈	mg/kg	100	Org-020	[NT]	31	<100	<100	0	[NT]	[NT]
TRH C ₂₉ - C ₃₆	mg/kg	100	Org-020	[NT]	31	<100	<100	0	[NT]	[NT]
TRH >C ₁₀ -C ₁₆	mg/kg	50	Org-020	[NT]	31	<50	<50	0	[NT]	[NT]
TRH >C ₁₆ -C ₃₄	mg/kg	100	Org-020	[NT]	31	<100	<100	0	[NT]	[NT]
TRH >C ₃₄ -C ₄₀	mg/kg	100	Org-020	[NT]	31	<100	<100	0	[NT]	[NT]
Surrogate o-Terphenyl	%		Org-020	[NT]	31	73	78	7	[NT]	[NT]

Envirolab Reference: 265582
Revision No: R00

Page | 42 of 60

Client Reference: 11538

QUALITY CONTROL: PAHs in Soil					Duplicate			Spike Recovery %		
Test Description	Units	PQL	Method	Blank	#	Base	Dup.	RPD	LCS-4	265582-4
Date extracted	-			01/04/2021	1	01/04/2021	01/04/2021		01/04/2021	01/04/2021
Date analysed	-			01/04/2021	1	01/04/2021	01/04/2021		01/04/2021	01/04/2021
Naphthalene	mg/kg	0.1	Org-022/025	<0.1	1	<0.1	<0.1	0	97	106
Acenaphthylene	mg/kg	0.1	Org-022/025	<0.1	1	<0.1	<0.1	0	[NT]	[NT]
Acenaphthene	mg/kg	0.1	Org-022/025	<0.1	1	<0.1	<0.1	0	89	103
Fluorene	mg/kg	0.1	Org-022/025	<0.1	1	<0.1	<0.1	0	114	112
Phenanthrene	mg/kg	0.1	Org-022/025	<0.1	1	<0.1	<0.1	0	71	70
Anthracene	mg/kg	0.1	Org-022/025	<0.1	1	<0.1	<0.1	0	[NT]	[NT]
Fluoranthene	mg/kg	0.1	Org-022/025	<0.1	1	<0.1	<0.1	0	104	107
Pyrene	mg/kg	0.1	Org-022/025	<0.1	1	<0.1	<0.1	0	116	107
Benzo(a)anthracene	mg/kg	0.1	Org-022/025	<0.1	1	<0.1	<0.1	0	[NT]	[NT]
Chrysene	mg/kg	0.1	Org-022/025	<0.1	1	<0.1	<0.1	0	96	106
Benzo(b,j,k)fluoranthene	mg/kg	0.2	Org-022/025	<0.2	1	<0.2	<0.2	0	[NT]	[NT]
Benzo(a)pyrene	mg/kg	0.05	Org-022/025	<0.05	1	<0.05	<0.05	0	108	110
Indeno(1,2,3-c,d)pyrene	mg/kg	0.1	Org-022/025	<0.1	1	<0.1	<0.1	0	[NT]	[NT]
Dibenzo(a,h)anthracene	mg/kg	0.1	Org-022/025	<0.1	1	<0.1	<0.1	0	[NT]	[NT]
Benzo(g,h,i)perylene	mg/kg	0.1	Org-022/025	<0.1	1	<0.1	<0.1	0	[NT]	[NT]
Surrogate p-Terphenyl-d14	%		Org-022/025	99	1	81	113	33	81	71

QUALITY CONTROL: PAHs in Soil					Duplicate			Spike Recovery %		
Test Description	Units	PQL	Method	Blank	#	Base	Dup.	RPD	LCS-5	265582-22
Date extracted	-			[NT]	12	01/04/2021	01/04/2021		01/04/2021	01/04/2021
Date analysed	-			[NT]	12	01/04/2021	01/04/2021		01/04/2021	01/04/2021
Naphthalene	mg/kg	0.1	Org-022/025	[NT]	12	<0.1	<0.1	0	106	110
Acenaphthylene	mg/kg	0.1	Org-022/025	[NT]	12	<0.1	<0.1	0	[NT]	[NT]
Acenaphthene	mg/kg	0.1	Org-022/025	[NT]	12	<0.1	<0.1	0	96	103
Fluorene	mg/kg	0.1	Org-022/025	[NT]	12	<0.1	<0.1	0	88	118
Phenanthrene	mg/kg	0.1	Org-022/025	[NT]	12	<0.1	<0.1	0	119	70
Anthracene	mg/kg	0.1	Org-022/025	[NT]	12	<0.1	<0.1	0	[NT]	[NT]
Fluoranthene	mg/kg	0.1	Org-022/025	[NT]	12	<0.1	<0.1	0	104	111
Pyrene	mg/kg	0.1	Org-022/025	[NT]	12	<0.1	<0.1	0	102	118
Benzo(a)anthracene	mg/kg	0.1	Org-022/025	[NT]	12	<0.1	<0.1	0	[NT]	[NT]
Chrysene	mg/kg	0.1	Org-022/025	[NT]	12	<0.1	<0.1	0	112	102
Benzo(b,j,k)fluoranthene	mg/kg	0.2	Org-022/025	[NT]	12	<0.2	<0.2	0	[NT]	[NT]
Benzo(a)pyrene	mg/kg	0.05	Org-022/025	[NT]	12	<0.05	<0.05	0	100	117
Indeno(1,2,3-c,d)pyrene	mg/kg	0.1	Org-022/025	[NT]	12	<0.1	<0.1	0	[NT]	[NT]
Dibenzo(a,h)anthracene	mg/kg	0.1	Org-022/025	[NT]	12	<0.1	<0.1	0	[NT]	[NT]
Benzo(g,h,i)perylene	mg/kg	0.1	Org-022/025	[NT]	12	<0.1	<0.1	0	[NT]	[NT]
Surrogate p-Terphenyl-d14	%		Org-022/025	[NT]	12	97	98	1	84	76

Client Reference: 11538

QUALITY CONTROL: PAHs in Soil						Duplicate			Spike Recovery %	
Test Description	Units	PQL	Method	Blank	#	Base	Dup.	RPD	[NT]	[NT]
Date extracted	-			[NT]	21	01/04/2021	01/04/2021		[NT]	[NT]
Date analysed	-			[NT]	21	01/04/2021	01/04/2021		[NT]	[NT]
Naphthalene	mg/kg	0.1	Org-022/025	[NT]	21	<0.1	<0.1	0	[NT]	[NT]
Acenaphthylene	mg/kg	0.1	Org-022/025	[NT]	21	<0.1	<0.1	0	[NT]	[NT]
Acenaphthene	mg/kg	0.1	Org-022/025	[NT]	21	<0.1	<0.1	0	[NT]	[NT]
Fluorene	mg/kg	0.1	Org-022/025	[NT]	21	<0.1	<0.1	0	[NT]	[NT]
Phenanthrene	mg/kg	0.1	Org-022/025	[NT]	21	<0.1	<0.1	0	[NT]	[NT]
Anthracene	mg/kg	0.1	Org-022/025	[NT]	21	<0.1	<0.1	0	[NT]	[NT]
Fluoranthene	mg/kg	0.1	Org-022/025	[NT]	21	<0.1	<0.1	0	[NT]	[NT]
Pyrene	mg/kg	0.1	Org-022/025	[NT]	21	<0.1	<0.1	0	[NT]	[NT]
Benzo(a)anthracene	mg/kg	0.1	Org-022/025	[NT]	21	<0.1	<0.1	0	[NT]	[NT]
Chrysene	mg/kg	0.1	Org-022/025	[NT]	21	<0.1	<0.1	0	[NT]	[NT]
Benzo(b,j,k)fluoranthene	mg/kg	0.2	Org-022/025	[NT]	21	<0.2	<0.2	0	[NT]	[NT]
Benzo(a)pyrene	mg/kg	0.05	Org-022/025	[NT]	21	<0.05	<0.05	0	[NT]	[NT]
Indeno(1,2,3-c,d)pyrene	mg/kg	0.1	Org-022/025	[NT]	21	<0.1	<0.1	0	[NT]	[NT]
Dibenzo(a,h)anthracene	mg/kg	0.1	Org-022/025	[NT]	21	<0.1	<0.1	0	[NT]	[NT]
Benzo(g,h,i)perylene	mg/kg	0.1	Org-022/025	[NT]	21	<0.1	<0.1	0	[NT]	[NT]
Surrogate p-Terphenyl-d14	%		Org-022/025	[NT]	21	94	94	0	[NT]	[NT]

QUALITY CONTROL: PAHs in Soil						Duplicate			Spike Recovery %	
Test Description	Units	PQL	Method	Blank	#	Base	Dup.	RPD	[NT]	[NT]
Date extracted	-			[NT]	31	01/04/2021	01/04/2021		[NT]	[NT]
Date analysed	-			[NT]	31	08/04/2021	08/04/2021		[NT]	[NT]
Naphthalene	mg/kg	0.1	Org-022/025	[NT]	31	<0.1	<0.1	0	[NT]	[NT]
Acenaphthylene	mg/kg	0.1	Org-022/025	[NT]	31	<0.1	<0.1	0	[NT]	[NT]
Acenaphthene	mg/kg	0.1	Org-022/025	[NT]	31	<0.1	<0.1	0	[NT]	[NT]
Fluorene	mg/kg	0.1	Org-022/025	[NT]	31	<0.1	<0.1	0	[NT]	[NT]
Phenanthrene	mg/kg	0.1	Org-022/025	[NT]	31	0.2	0.1	67	[NT]	[NT]
Anthracene	mg/kg	0.1	Org-022/025	[NT]	31	<0.1	<0.1	0	[NT]	[NT]
Fluoranthene	mg/kg	0.1	Org-022/025	[NT]	31	0.5	0.2	86	[NT]	[NT]
Pyrene	mg/kg	0.1	Org-022/025	[NT]	31	0.4	0.2	67	[NT]	[NT]
Benzo(a)anthracene	mg/kg	0.1	Org-022/025	[NT]	31	0.2	0.1	67	[NT]	[NT]
Chrysene	mg/kg	0.1	Org-022/025	[NT]	31	0.1	<0.1	0	[NT]	[NT]
Benzo(b,j,k)fluoranthene	mg/kg	0.2	Org-022/025	[NT]	31	0.2	<0.2	0	[NT]	[NT]
Benzo(a)pyrene	mg/kg	0.05	Org-022/025	[NT]	31	0.2	0.09	76	[NT]	[NT]
Indeno(1,2,3-c,d)pyrene	mg/kg	0.1	Org-022/025	[NT]	31	0.1	<0.1	0	[NT]	[NT]
Dibenzo(a,h)anthracene	mg/kg	0.1	Org-022/025	[NT]	31	<0.1	<0.1	0	[NT]	[NT]
Benzo(g,h,i)perylene	mg/kg	0.1	Org-022/025	[NT]	31	0.2	<0.1	67	[NT]	[NT]
Surrogate p-Terphenyl-d14	%		Org-022/025	[NT]	31	95	123	26	[NT]	[NT]

Client Reference: 11538

QUALITY CONTROL: Organochlorine Pesticides in soil						Duplicate			Spike Recovery %	
Test Description	Units	PQL	Method	Blank	#	Base	Dup.	RPD	LCS-4	265582-4
Date extracted	-			01/04/2021	1	01/04/2021	01/04/2021		01/04/2021	01/04/2021
Date analysed	-			01/04/2021	1	01/04/2021	01/04/2021		01/04/2021	01/04/2021
alpha-BHC	mg/kg	0.1	Org-022/025	<0.1	1	<0.1	<0.1	0	110	103
HCB	mg/kg	0.1	Org-022/025	<0.1	1	<0.1	<0.1	0	[NT]	[NT]
beta-BHC	mg/kg	0.1	Org-022/025	<0.1	1	<0.1	<0.1	0	113	106
gamma-BHC	mg/kg	0.1	Org-022/025	<0.1	1	<0.1	<0.1	0	[NT]	[NT]
Heptachlor	mg/kg	0.1	Org-022/025	<0.1	1	<0.1	<0.1	0	117	107
delta-BHC	mg/kg	0.1	Org-022/025	<0.1	1	<0.1	<0.1	0	[NT]	[NT]
Aldrin	mg/kg	0.1	Org-022/025	<0.1	1	<0.1	<0.1	0	105	108
Heptachlor Epoxide	mg/kg	0.1	Org-022/025	<0.1	1	<0.1	<0.1	0	110	109
gamma-Chlordane	mg/kg	0.1	Org-022/025	<0.1	1	<0.1	<0.1	0	[NT]	[NT]
alpha-chlordane	mg/kg	0.1	Org-022/025	<0.1	1	<0.1	<0.1	0	[NT]	[NT]
Endosulfan I	mg/kg	0.1	Org-022/025	<0.1	1	<0.1	<0.1	0	[NT]	[NT]
pp-DDE	mg/kg	0.1	Org-022/025	<0.1	1	<0.1	<0.1	0	111	113
Dieldrin	mg/kg	0.1	Org-022/025	<0.1	1	<0.1	<0.1	0	113	107
Endrin	mg/kg	0.1	Org-022/025	<0.1	1	<0.1	<0.1	0	96	102
Endosulfan II	mg/kg	0.1	Org-022/025	<0.1	1	<0.1	<0.1	0	[NT]	[NT]
pp-DDD	mg/kg	0.1	Org-022/025	<0.1	1	<0.1	<0.1	0	94	94
Endrin Aldehyde	mg/kg	0.1	Org-022/025	<0.1	1	<0.1	<0.1	0	[NT]	[NT]
pp-DDT	mg/kg	0.1	Org-022/025	<0.1	1	<0.1	<0.1	0	[NT]	[NT]
Endosulfan Sulphate	mg/kg	0.1	Org-022/025	<0.1	1	<0.1	<0.1	0	107	112
Methoxychlor	mg/kg	0.1	Org-022/025	<0.1	1	<0.1	<0.1	0	[NT]	[NT]
Surrogate TCMX	%		Org-022/025	99	1	82	107	26	85	79

Client Reference: 11538

QUALITY CONTROL: Organochlorine Pesticides in soil						Duplicate			Spike Recovery %	
Test Description	Units	PQL	Method	Blank	#	Base	Dup.	RPD	LCS-5	265582-22
Date extracted	-			[NT]	12	01/04/2021	01/04/2021		01/04/2021	01/04/2021
Date analysed	-			[NT]	12	01/04/2021	01/04/2021		01/04/2021	01/04/2021
alpha-BHC	mg/kg	0.1	Org-022/025	[NT]	12	<0.1	<0.1	0	96	106
HCB	mg/kg	0.1	Org-022/025	[NT]	12	<0.1	<0.1	0	[NT]	[NT]
beta-BHC	mg/kg	0.1	Org-022/025	[NT]	12	<0.1	<0.1	0	104	106
gamma-BHC	mg/kg	0.1	Org-022/025	[NT]	12	<0.1	<0.1	0	[NT]	[NT]
Heptachlor	mg/kg	0.1	Org-022/025	[NT]	12	<0.1	<0.1	0	105	107
delta-BHC	mg/kg	0.1	Org-022/025	[NT]	12	<0.1	<0.1	0	[NT]	[NT]
Aldrin	mg/kg	0.1	Org-022/025	[NT]	12	<0.1	<0.1	0	92	108
Heptachlor Epoxide	mg/kg	0.1	Org-022/025	[NT]	12	<0.1	<0.1	0	95	114
gamma-Chlordane	mg/kg	0.1	Org-022/025	[NT]	12	<0.1	<0.1	0	[NT]	[NT]
alpha-chlordane	mg/kg	0.1	Org-022/025	[NT]	12	<0.1	<0.1	0	[NT]	[NT]
Endosulfan I	mg/kg	0.1	Org-022/025	[NT]	12	<0.1	<0.1	0	[NT]	[NT]
pp-DDE	mg/kg	0.1	Org-022/025	[NT]	12	<0.1	<0.1	0	99	115
Dieldrin	mg/kg	0.1	Org-022/025	[NT]	12	<0.1	<0.1	0	99	113
Endrin	mg/kg	0.1	Org-022/025	[NT]	12	<0.1	<0.1	0	82	105
Endosulfan II	mg/kg	0.1	Org-022/025	[NT]	12	<0.1	<0.1	0	[NT]	[NT]
pp-DDD	mg/kg	0.1	Org-022/025	[NT]	12	<0.1	<0.1	0	88	108
Endrin Aldehyde	mg/kg	0.1	Org-022/025	[NT]	12	<0.1	<0.1	0	[NT]	[NT]
pp-DDT	mg/kg	0.1	Org-022/025	[NT]	12	<0.1	<0.1	0	[NT]	[NT]
Endosulfan Sulphate	mg/kg	0.1	Org-022/025	[NT]	12	<0.1	<0.1	0	86	109
Methoxychlor	mg/kg	0.1	Org-022/025	[NT]	12	<0.1	<0.1	0	[NT]	[NT]
Surrogate TCMX	%		Org-022/025	[NT]	12	92	93	1	100	75

Client Reference: 11538

QUALITY CONTROL: Organochlorine Pesticides in soil						Duplicate			Spike Recovery %	
Test Description	Units	PQL	Method	Blank	#	Base	Dup.	RPD	[NT]	[NT]
Date extracted	-			[NT]	21	01/04/2021	01/04/2021		[NT]	[NT]
Date analysed	-			[NT]	21	01/04/2021	01/04/2021		[NT]	[NT]
alpha-BHC	mg/kg	0.1	Org-022/025	[NT]	21	<0.1	<0.1	0	[NT]	[NT]
HCB	mg/kg	0.1	Org-022/025	[NT]	21	<0.1	<0.1	0	[NT]	[NT]
beta-BHC	mg/kg	0.1	Org-022/025	[NT]	21	<0.1	<0.1	0	[NT]	[NT]
gamma-BHC	mg/kg	0.1	Org-022/025	[NT]	21	<0.1	<0.1	0	[NT]	[NT]
Heptachlor	mg/kg	0.1	Org-022/025	[NT]	21	<0.1	<0.1	0	[NT]	[NT]
delta-BHC	mg/kg	0.1	Org-022/025	[NT]	21	<0.1	<0.1	0	[NT]	[NT]
Aldrin	mg/kg	0.1	Org-022/025	[NT]	21	<0.1	<0.1	0	[NT]	[NT]
Heptachlor Epoxide	mg/kg	0.1	Org-022/025	[NT]	21	<0.1	<0.1	0	[NT]	[NT]
gamma-Chlordane	mg/kg	0.1	Org-022/025	[NT]	21	<0.1	<0.1	0	[NT]	[NT]
alpha-chlordane	mg/kg	0.1	Org-022/025	[NT]	21	<0.1	<0.1	0	[NT]	[NT]
Endosulfan I	mg/kg	0.1	Org-022/025	[NT]	21	<0.1	<0.1	0	[NT]	[NT]
pp-DDE	mg/kg	0.1	Org-022/025	[NT]	21	<0.1	<0.1	0	[NT]	[NT]
Dieldrin	mg/kg	0.1	Org-022/025	[NT]	21	<0.1	<0.1	0	[NT]	[NT]
Endrin	mg/kg	0.1	Org-022/025	[NT]	21	<0.1	<0.1	0	[NT]	[NT]
Endosulfan II	mg/kg	0.1	Org-022/025	[NT]	21	<0.1	<0.1	0	[NT]	[NT]
pp-DDD	mg/kg	0.1	Org-022/025	[NT]	21	<0.1	<0.1	0	[NT]	[NT]
Endrin Aldehyde	mg/kg	0.1	Org-022/025	[NT]	21	<0.1	<0.1	0	[NT]	[NT]
pp-DDT	mg/kg	0.1	Org-022/025	[NT]	21	<0.1	<0.1	0	[NT]	[NT]
Endosulfan Sulphate	mg/kg	0.1	Org-022/025	[NT]	21	<0.1	<0.1	0	[NT]	[NT]
Methoxychlor	mg/kg	0.1	Org-022/025	[NT]	21	<0.1	<0.1	0	[NT]	[NT]
Surrogate TCMX	%		Org-022/025	[NT]	21	88	88	0	[NT]	[NT]

Client Reference: 11538

QUALITY CONTROL: Organochlorine Pesticides in soil						Duplicate			Spike Recovery %	
Test Description	Units	PQL	Method	Blank	#	Base	Dup.	RPD	[NT]	[NT]
Date extracted	-			[NT]	31	01/04/2021	01/04/2021		[NT]	[NT]
Date analysed	-			[NT]	31	01/04/2021	01/04/2021		[NT]	[NT]
alpha-BHC	mg/kg	0.1	Org-022/025	[NT]	31	<0.1	<0.1	0	[NT]	[NT]
HCB	mg/kg	0.1	Org-022/025	[NT]	31	<0.1	<0.1	0	[NT]	[NT]
beta-BHC	mg/kg	0.1	Org-022/025	[NT]	31	<0.1	<0.1	0	[NT]	[NT]
gamma-BHC	mg/kg	0.1	Org-022/025	[NT]	31	<0.1	<0.1	0	[NT]	[NT]
Heptachlor	mg/kg	0.1	Org-022/025	[NT]	31	<0.1	<0.1	0	[NT]	[NT]
delta-BHC	mg/kg	0.1	Org-022/025	[NT]	31	<0.1	<0.1	0	[NT]	[NT]
Aldrin	mg/kg	0.1	Org-022/025	[NT]	31	<0.1	<0.1	0	[NT]	[NT]
Heptachlor Epoxide	mg/kg	0.1	Org-022/025	[NT]	31	<0.1	<0.1	0	[NT]	[NT]
gamma-Chlordane	mg/kg	0.1	Org-022/025	[NT]	31	<0.1	<0.1	0	[NT]	[NT]
alpha-chlordane	mg/kg	0.1	Org-022/025	[NT]	31	<0.1	<0.1	0	[NT]	[NT]
Endosulfan I	mg/kg	0.1	Org-022/025	[NT]	31	<0.1	<0.1	0	[NT]	[NT]
pp-DDE	mg/kg	0.1	Org-022/025	[NT]	31	<0.1	<0.1	0	[NT]	[NT]
Dieldrin	mg/kg	0.1	Org-022/025	[NT]	31	<0.1	<0.1	0	[NT]	[NT]
Endrin	mg/kg	0.1	Org-022/025	[NT]	31	<0.1	<0.1	0	[NT]	[NT]
Endosulfan II	mg/kg	0.1	Org-022/025	[NT]	31	<0.1	<0.1	0	[NT]	[NT]
pp-DDD	mg/kg	0.1	Org-022/025	[NT]	31	<0.1	<0.1	0	[NT]	[NT]
Endrin Aldehyde	mg/kg	0.1	Org-022/025	[NT]	31	<0.1	<0.1	0	[NT]	[NT]
pp-DDT	mg/kg	0.1	Org-022/025	[NT]	31	<0.1	<0.1	0	[NT]	[NT]
Endosulfan Sulphate	mg/kg	0.1	Org-022/025	[NT]	31	<0.1	<0.1	0	[NT]	[NT]
Methoxychlor	mg/kg	0.1	Org-022/025	[NT]	31	<0.1	<0.1	0	[NT]	[NT]
Surrogate TCMX	%		Org-022/025	[NT]	31	88	83	6	[NT]	[NT]

Client Reference: 11538

QUALITY CONTROL: Organophosphorus Pesticides in Soil					Duplicate			Spike Recovery %		
Test Description	Units	PQL	Method	Blank	#	Base	Dup.	RPD	LCS-4	265582-4
Date extracted	-			01/04/2021	1	01/04/2021	01/04/2021		01/04/2021	01/04/2021
Date analysed	-			01/04/2021	1	01/04/2021	01/04/2021		01/04/2021	01/04/2021
Dichlorvos	mg/kg	0.1	Org-022/025	<0.1	1	<0.1	<0.1	0	112	120
Dimethoate	mg/kg	0.1	Org-022/025	<0.1	1	<0.1	<0.1	0	[NT]	[NT]
Diazinon	mg/kg	0.1	Org-022/025	<0.1	1	<0.1	<0.1	0	[NT]	[NT]
Chlorpyrifos-methyl	mg/kg	0.1	Org-022/025	<0.1	1	<0.1	<0.1	0	[NT]	[NT]
Ronnel	mg/kg	0.1	Org-022/025	<0.1	1	<0.1	<0.1	0	102	114
Fenitrothion	mg/kg	0.1	Org-022/025	<0.1	1	<0.1	<0.1	0	97	105
Malathion	mg/kg	0.1	Org-022/025	<0.1	1	<0.1	<0.1	0	73	76
Chlorpyrifos	mg/kg	0.1	Org-022/025	<0.1	1	<0.1	<0.1	0	113	111
Parathion	mg/kg	0.1	Org-022/025	<0.1	1	<0.1	<0.1	0	107	108
Bromophos-ethyl	mg/kg	0.1	Org-022	<0.1	1	<0.1	<0.1	0	[NT]	[NT]
Ethion	mg/kg	0.1	Org-022/025	<0.1	1	<0.1	<0.1	0	130	119
Azinphos-methyl (Guthion)	mg/kg	0.1	Org-022/025	<0.1	1	<0.1	<0.1	0	[NT]	[NT]
Surrogate TCMX	%		Org-022/025	99	1	82	107	26	85	79

QUALITY CONTROL: Organophosphorus Pesticides in Soil					Duplicate			Spike Recovery %		
Test Description	Units	PQL	Method	Blank	#	Base	Dup.	RPD	LCS-5	265582-22
Date extracted	-			[NT]	12	01/04/2021	01/04/2021		01/04/2021	01/04/2021
Date analysed	-			[NT]	12	01/04/2021	01/04/2021		01/04/2021	01/04/2021
Dichlorvos	mg/kg	0.1	Org-022/025	[NT]	12	<0.1	<0.1	0	100	127
Dimethoate	mg/kg	0.1	Org-022/025	[NT]	12	<0.1	<0.1	0	[NT]	[NT]
Diazinon	mg/kg	0.1	Org-022/025	[NT]	12	<0.1	<0.1	0	[NT]	[NT]
Chlorpyrifos-methyl	mg/kg	0.1	Org-022/025	[NT]	12	<0.1	<0.1	0	[NT]	[NT]
Ronnel	mg/kg	0.1	Org-022/025	[NT]	12	<0.1	<0.1	0	89	119
Fenitrothion	mg/kg	0.1	Org-022/025	[NT]	12	<0.1	<0.1	0	131	121
Malathion	mg/kg	0.1	Org-022/025	[NT]	12	<0.1	<0.1	0	135	83
Chlorpyrifos	mg/kg	0.1	Org-022/025	[NT]	12	<0.1	<0.1	0	101	126
Parathion	mg/kg	0.1	Org-022/025	[NT]	12	<0.1	<0.1	0	118	125
Bromophos-ethyl	mg/kg	0.1	Org-022	[NT]	12	<0.1	<0.1	0	[NT]	[NT]
Ethion	mg/kg	0.1	Org-022/025	[NT]	12	<0.1	<0.1	0	118	130
Azinphos-methyl (Guthion)	mg/kg	0.1	Org-022/025	[NT]	12	<0.1	<0.1	0	[NT]	[NT]
Surrogate TCMX	%		Org-022/025	[NT]	12	92	93	1	100	75

Client Reference: 11538

QUALITY CONTROL: Organophosphorus Pesticides in Soil						Duplicate			Spike Recovery %	
Test Description	Units	PQL	Method	Blank	#	Base	Dup.	RPD	[NT]	[NT]
Date extracted	-			[NT]	21	01/04/2021	01/04/2021		[NT]	[NT]
Date analysed	-			[NT]	21	01/04/2021	01/04/2021		[NT]	[NT]
Dichlorvos	mg/kg	0.1	Org-022/025	[NT]	21	<0.1	<0.1	0	[NT]	[NT]
Dimethoate	mg/kg	0.1	Org-022/025	[NT]	21	<0.1	<0.1	0	[NT]	[NT]
Diazinon	mg/kg	0.1	Org-022/025	[NT]	21	<0.1	<0.1	0	[NT]	[NT]
Chlorpyriphos-methyl	mg/kg	0.1	Org-022/025	[NT]	21	<0.1	<0.1	0	[NT]	[NT]
Ronnel	mg/kg	0.1	Org-022/025	[NT]	21	<0.1	<0.1	0	[NT]	[NT]
Fenitrothion	mg/kg	0.1	Org-022/025	[NT]	21	<0.1	<0.1	0	[NT]	[NT]
Malathion	mg/kg	0.1	Org-022/025	[NT]	21	<0.1	<0.1	0	[NT]	[NT]
Chlorpyriphos	mg/kg	0.1	Org-022/025	[NT]	21	<0.1	<0.1	0	[NT]	[NT]
Parathion	mg/kg	0.1	Org-022/025	[NT]	21	<0.1	<0.1	0	[NT]	[NT]
Bromophos-ethyl	mg/kg	0.1	Org-022	[NT]	21	<0.1	<0.1	0	[NT]	[NT]
Ethion	mg/kg	0.1	Org-022/025	[NT]	21	<0.1	<0.1	0	[NT]	[NT]
Azinphos-methyl (Guthion)	mg/kg	0.1	Org-022/025	[NT]	21	<0.1	<0.1	0	[NT]	[NT]
Surrogate TCMX	%		Org-022/025	[NT]	21	88	88	0	[NT]	[NT]

QUALITY CONTROL: Organophosphorus Pesticides in Soil						Duplicate			Spike Recovery %	
Test Description	Units	PQL	Method	Blank	#	Base	Dup.	RPD	[NT]	[NT]
Date extracted	-			[NT]	31	01/04/2021	01/04/2021		[NT]	[NT]
Date analysed	-			[NT]	31	01/04/2021	01/04/2021		[NT]	[NT]
Dichlorvos	mg/kg	0.1	Org-022/025	[NT]	31	<0.1	<0.1	0	[NT]	[NT]
Dimethoate	mg/kg	0.1	Org-022/025	[NT]	31	<0.1	<0.1	0	[NT]	[NT]
Diazinon	mg/kg	0.1	Org-022/025	[NT]	31	<0.1	<0.1	0	[NT]	[NT]
Chlorpyrifos-methyl	mg/kg	0.1	Org-022/025	[NT]	31	<0.1	<0.1	0	[NT]	[NT]
Ronnel	mg/kg	0.1	Org-022/025	[NT]	31	<0.1	<0.1	0	[NT]	[NT]
Fenitrothion	mg/kg	0.1	Org-022/025	[NT]	31	<0.1	<0.1	0	[NT]	[NT]
Malathion	mg/kg	0.1	Org-022/025	[NT]	31	<0.1	<0.1	0	[NT]	[NT]
Chlorpyrifos	mg/kg	0.1	Org-022/025	[NT]	31	<0.1	<0.1	0	[NT]	[NT]
Parathion	mg/kg	0.1	Org-022/025	[NT]	31	<0.1	<0.1	0	[NT]	[NT]
Bromophos-ethyl	mg/kg	0.1	Org-022	[NT]	31	<0.1	<0.1	0	[NT]	[NT]
Ethion	mg/kg	0.1	Org-022/025	[NT]	31	<0.1	<0.1	0	[NT]	[NT]
Azinphos-methyl (Guthion)	mg/kg	0.1	Org-022/025	[NT]	31	<0.1	<0.1	0	[NT]	[NT]
Surrogate TCMX	%		Org-022/025	[NT]	31	88	83	6	[NT]	[NT]

Client Reference: 11538

QUALITY CONTROL: PCBs in Soil					Duplicate			Spike Recovery %		
Test Description	Units	PQL	Method	Blank	#	Base	Dup.	RPD	LCS-4	265582-4
Date extracted	-			01/04/2021	1	01/04/2021	01/04/2021		01/04/2021	01/04/2021
Date analysed	-			01/04/2021	1	01/04/2021	01/04/2021		01/04/2021	01/04/2021
Aroclor 1016	mg/kg	0.1	Org-021	<0.1	1	<0.1	<0.1	0	[NT]	[NT]
Aroclor 1221	mg/kg	0.1	Org-021	<0.1	1	<0.1	<0.1	0	[NT]	[NT]
Aroclor 1232	mg/kg	0.1	Org-021	<0.1	1	<0.1	<0.1	0	[NT]	[NT]
Aroclor 1242	mg/kg	0.1	Org-021	<0.1	1	<0.1	<0.1	0	[NT]	[NT]
Aroclor 1248	mg/kg	0.1	Org-021	<0.1	1	<0.1	<0.1	0	[NT]	[NT]
Aroclor 1254	mg/kg	0.1	Org-021	<0.1	1	<0.1	<0.1	0	100	96
Aroclor 1260	mg/kg	0.1	Org-021	<0.1	1	<0.1	<0.1	0	[NT]	[NT]
Surrogate TCMX	%		Org-021	99	1	82	107	26	85	79

QUALITY CONTROL: PCBs in Soil					Duplicate			Spike Recovery %		
Test Description	Units	PQL	Method	Blank	#	Base	Dup.	RPD	LCS-5	265582-22
Date extracted	-			[NT]	12	01/04/2021	01/04/2021		01/04/2021	01/04/2021
Date analysed	-			[NT]	12	01/04/2021	01/04/2021		01/04/2021	01/04/2021
Aroclor 1016	mg/kg	0.1	Org-021	[NT]	12	<0.1	<0.1	0	[NT]	[NT]
Aroclor 1221	mg/kg	0.1	Org-021	[NT]	12	<0.1	<0.1	0	[NT]	[NT]
Aroclor 1232	mg/kg	0.1	Org-021	[NT]	12	<0.1	<0.1	0	[NT]	[NT]
Aroclor 1242	mg/kg	0.1	Org-021	[NT]	12	<0.1	<0.1	0	[NT]	[NT]
Aroclor 1248	mg/kg	0.1	Org-021	[NT]	12	<0.1	<0.1	0	[NT]	[NT]
Aroclor 1254	mg/kg	0.1	Org-021	[NT]	12	<0.1	<0.1	0	100	90
Aroclor 1260	mg/kg	0.1	Org-021	[NT]	12	<0.1	<0.1	0	[NT]	[NT]
Surrogate TCMX	%		Org-021	[NT]	12	92	93	1	100	75

QUALITY CONTROL: PCBs in Soil					Duplicate			Spike Recovery %		
Test Description	Units	PQL	Method	Blank	#	Base	Dup.	RPD	[NT]	[NT]
Date extracted	-			[NT]	21	01/04/2021	01/04/2021		[NT]	[NT]
Date analysed	-			[NT]	21	01/04/2021	01/04/2021		[NT]	[NT]
Aroclor 1016	mg/kg	0.1	Org-021	[NT]	21	<0.1	<0.1	0	[NT]	[NT]
Aroclor 1221	mg/kg	0.1	Org-021	[NT]	21	<0.1	<0.1	0	[NT]	[NT]
Aroclor 1232	mg/kg	0.1	Org-021	[NT]	21	<0.1	<0.1	0	[NT]	[NT]
Aroclor 1242	mg/kg	0.1	Org-021	[NT]	21	<0.1	<0.1	0	[NT]	[NT]
Aroclor 1248	mg/kg	0.1	Org-021	[NT]	21	<0.1	<0.1	0	[NT]	[NT]
Aroclor 1254	mg/kg	0.1	Org-021	[NT]	21	<0.1	<0.1	0	[NT]	[NT]
Aroclor 1260	mg/kg	0.1	Org-021	[NT]	21	<0.1	<0.1	0	[NT]	[NT]
Surrogate TCMX	%		Org-021	[NT]	21	88	88	0	[NT]	[NT]

Client Reference: 11538

QUALITY CONTROL: PCBs in Soil						Duplicate			Spike Recovery %	
Test Description	Units	PQL	Method	Blank	#	Base	Dup.	RPD	[NT]	[NT]
Date extracted	-			[NT]	31	01/04/2021	01/04/2021		[NT]	[NT]
Date analysed	-			[NT]	31	01/04/2021	01/04/2021		[NT]	[NT]
Aroclor 1016	mg/kg	0.1	Org-021	[NT]	31	<0.1	<0.1	0	[NT]	[NT]
Aroclor 1221	mg/kg	0.1	Org-021	[NT]	31	<0.1	<0.1	0	[NT]	[NT]
Aroclor 1232	mg/kg	0.1	Org-021	[NT]	31	<0.1	<0.1	0	[NT]	[NT]
Aroclor 1242	mg/kg	0.1	Org-021	[NT]	31	<0.1	<0.1	0	[NT]	[NT]
Aroclor 1248	mg/kg	0.1	Org-021	[NT]	31	<0.1	<0.1	0	[NT]	[NT]
Aroclor 1254	mg/kg	0.1	Org-021	[NT]	31	<0.1	<0.1	0	[NT]	[NT]
Aroclor 1260	mg/kg	0.1	Org-021	[NT]	31	<0.1	<0.1	0	[NT]	[NT]
Surrogate TCMX	%		Org-021	[NT]	31	88	83	6	[NT]	[NT]

Client Reference: 11538

QUALITY CONTROL: Acid Extractable metals in soil					Duplicate			Spike Recovery %		
Test Description	Units	PQL	Method	Blank	#	Base	Dup.	RPD	LCS-4	265582-4
Date prepared	-			06/04/2021	1	06/04/2021	06/04/2021		06/04/2021	06/04/2021
Date analysed	-			06/04/2021	1	06/04/2021	06/04/2021		06/04/2021	06/04/2021
Arsenic	mg/kg	4	Metals-020	<4	1	<4	5	22	88	77
Cadmium	mg/kg	0.4	Metals-020	<0.4	1	<0.4	<0.4	0	89	71
Chromium	mg/kg	1	Metals-020	<1	1	15	19	24	87	105
Copper	mg/kg	1	Metals-020	<1	1	<1	1	0	86	88
Lead	mg/kg	1	Metals-020	<1	1	7	9	25	88	85
Mercury	mg/kg	0.1	Metals-021	<0.1	1	<0.1	<0.1	0	97	99
Nickel	mg/kg	1	Metals-020	<1	1	1	2	67	87	71
Zinc	mg/kg	1	Metals-020	<1	1	4	28	150	97	82
Iron	mg/kg	10	Metals-020	<10	12	40000	29000	32	105	##

QUALITY CONTROL: Acid Extractable metals in soil					Duplicate			Spike Recovery %		
Test Description	Units	PQL	Method	Blank	#	Base	Dup.	RPD	LCS-5	265582-22
Date prepared	-			[NT]	12	06/04/2021	06/04/2021		06/04/2021	06/04/2021
Date analysed	-			[NT]	12	06/04/2021	06/04/2021		06/04/2021	06/04/2021
Arsenic	mg/kg	4	Metals-020	[NT]	12	6	5	18	87	71
Cadmium	mg/kg	0.4	Metals-020	[NT]	12	<0.4	<0.4	0	89	71
Chromium	mg/kg	1	Metals-020	[NT]	12	11	9	20	87	#
Copper	mg/kg	1	Metals-020	[NT]	12	8	8	0	87	80
Lead	mg/kg	1	Metals-020	[NT]	12	9	8	12	89	#
Mercury	mg/kg	0.1	Metals-021	[NT]	12	<0.1	<0.1	0	103	80
Nickel	mg/kg	1	Metals-020	[NT]	12	4	4	0	86	#
Zinc	mg/kg	1	Metals-020	[NT]	12	20	18	11	105	#
Iron	mg/kg	10	Metals-020	[NT]	[NT]	[NT]	[NT]	[NT]	118	##

QUALITY CONTROL: Acid Extractable metals in soil					Duplicate			Spike Recovery %		
Test Description	Units	PQL	Method	Blank	#	Base	Dup.	RPD	[NT]	[NT]
Date prepared	-			[NT]	21	06/04/2021	06/04/2021		[NT]	[NT]
Date analysed	-			[NT]	21	06/04/2021	06/04/2021		[NT]	[NT]
Arsenic	mg/kg	4	Metals-020	[NT]	21	7	5	33	[NT]	[NT]
Cadmium	mg/kg	0.4	Metals-020	[NT]	21	<0.4	<0.4	0	[NT]	[NT]
Chromium	mg/kg	1	Metals-020	[NT]	21	37	32	14	[NT]	[NT]
Copper	mg/kg	1	Metals-020	[NT]	21	4	3	29	[NT]	[NT]
Lead	mg/kg	1	Metals-020	[NT]	21	17	14	19	[NT]	[NT]
Mercury	mg/kg	0.1	Metals-021	[NT]	21	<0.1	<0.1	0	[NT]	[NT]
Nickel	mg/kg	1	Metals-020	[NT]	21	5	4	22	[NT]	[NT]
Zinc	mg/kg	1	Metals-020	[NT]	21	9	8	12	[NT]	[NT]

Client Reference: 11538

QUALITY CONTROL: Acid Extractable metals in soil						Duplicate		Spike Recovery %		
Test Description	Units	PQL	Method	Blank	#	Base	Dup.	RPD	[NT]	[NT]
Date prepared	-			[NT]	31	06/04/2021	06/04/2021		[NT]	[NT]
Date analysed	-			[NT]	31	06/04/2021	06/04/2021		[NT]	[NT]
Arsenic	mg/kg	4	Metals-020	[NT]	31	6	5	18	[NT]	[NT]
Cadmium	mg/kg	0.4	Metals-020	[NT]	31	<0.4	<0.4	0	[NT]	[NT]
Chromium	mg/kg	1	Metals-020	[NT]	31	34	23	39	[NT]	[NT]
Copper	mg/kg	1	Metals-020	[NT]	31	21	11	62	[NT]	[NT]
Lead	mg/kg	1	Metals-020	[NT]	31	15	11	31	[NT]	[NT]
Mercury	mg/kg	0.1	Metals-021	[NT]	31	<0.1	<0.1	0	[NT]	[NT]
Nickel	mg/kg	1	Metals-020	[NT]	31	26	11	81	[NT]	[NT]
Zinc	mg/kg	1	Metals-020	[NT]	31	45	21	73	[NT]	[NT]

Envirolab Reference: 265582
Revision No: R00

Page | 54 of 60

Client Reference: 11538

QUALITY CONTROL: CEC						Duplicate			Spike Recovery %	
Test Description	Units	PQL	Method	Blank	#	Base	Dup.	RPD	LCS-4	265582-19
Date prepared	-			09/04/2021	6	09/04/2021	09/04/2021		09/04/2021	09/04/2021
Date analysed	-			09/04/2021	6	09/04/2021	09/04/2021		09/04/2021	09/04/2021
Exchangeable Ca	meq/100g	0.1	Metals-020	<0.1	6	4.1	4.0	2	127	114
Exchangeable K	meq/100g	0.1	Metals-020	<0.1	6	0.4	0.4	0	122	102
Exchangeable Mg	meq/100g	0.1	Metals-020	<0.1	6	4.2	4.1	2	125	108
Exchangeable Na	meq/100g	0.1	Metals-020	<0.1	6	<0.1	<0.1	0	114	101

Envirolab Reference: 265582
Revision No: R00

Page | 55 of 60

Client Reference: 11538

QUALITY CONTROL: Misc Inorg - Soil						Duplicate			Spike Recovery %	
Test Description	Units	PQL	Method	Blank	#	Base	Dup.	RPD	LCS-5	[NT]
Date prepared	-			06/04/2021	6	06/04/2021	06/04/2021		06/04/2021	[NT]
Date analysed	-			06/04/2021	6	06/04/2021	06/04/2021		06/04/2021	[NT]
Total Organic Carbon (Walkley Black)	mg/kg	1000	Inorg-036	<1000	6	17000	16000	6	95	[NT]
pH 1:5 soil:CaCl ₂	pH Units		Inorg-001	[NT]	6	5.2	[NT]		102	[NT]

Envirolab Reference: 265582
Revision No: R00

Page | 56 of 60

Client Reference: 11538

QUALITY CONTROL: BTEX in Water					Duplicate				Spike Recovery %	
Test Description	Units	PQL	Method	Blank	#	Base	Dup.	RPD	LCS-W3	[NT]
Date extracted	-			01/04/2021	[NT]	[NT]	[NT]	[NT]	01/04/2021	[NT]
Date analysed	-			06/04/2021	[NT]	[NT]	[NT]	[NT]	06/04/2021	[NT]
Benzene	µg/L	1	Org-023	<1	[NT]	[NT]	[NT]	[NT]	116	[NT]
Toluene	µg/L	1	Org-023	<1	[NT]	[NT]	[NT]	[NT]	113	[NT]
Ethylbenzene	µg/L	1	Org-023	<1	[NT]	[NT]	[NT]	[NT]	112	[NT]
m+p-xylene	µg/L	2	Org-023	<2	[NT]	[NT]	[NT]	[NT]	111	[NT]
o-xylene	µg/L	1	Org-023	<1	[NT]	[NT]	[NT]	[NT]	111	[NT]
Surrogate Dibromofluoromethane	%		Org-023	99	[NT]	[NT]	[NT]	[NT]	101	[NT]
Surrogate toluene-d8	%		Org-023	101	[NT]	[NT]	[NT]	[NT]	103	[NT]
Surrogate 4-BFB	%		Org-023	101	[NT]	[NT]	[NT]	[NT]	102	[NT]

Result Definitions	
NT	Not tested
NA	Test not required
INS	Insufficient sample for this test
PQL	Practical Quantitation Limit
<	Less than
>	Greater than
RPD	Relative Percent Difference
LCS	Laboratory Control Sample
NS	Not specified
NEPM	National Environmental Protection Measure
NR	Not Reported

Quality Control Definitions

Blank	This is the component of the analytical signal which is not derived from the sample but from reagents, glassware etc, can be determined by processing solvents and reagents in exactly the same manner as for samples.
Duplicate	This is the complete duplicate analysis of a sample from the process batch. If possible, the sample selected should be one where the analyte concentration is easily measurable.
Matrix Spike	A portion of the sample is spiked with a known concentration of target analyte. The purpose of the matrix spike is to monitor the performance of the analytical method used and to determine whether matrix interferences exist.
LCS (Laboratory Control Sample)	This comprises either a standard reference material or a control matrix (such as a blank sand or water) fortified with analytes representative of the analyte class. It is simply a check sample.
Surrogate Spike	Surrogates are known additions to each sample, blank, matrix spike and LCS in a batch, of compounds which are similar to the analyte of interest, however are not expected to be found in real samples.
Australian Drinking Water Guidelines recommend that Thermotolerant Coliform, Faecal Enterococci, & E.Coli levels are less than 1cfu/100mL. The recommended maximums are taken from "Australian Drinking Water Guidelines", published by NHMRC & ARMC 2011.	
The recommended maximums for analytes in urine are taken from "2018 TLVs and BEIs", as published by ACGIH (where available). Limit provided for Nickel is a precautionary guideline as per Position Paper prepared by AIOH Exposure Standards Committee, 2016.	
Guideline limits for Rinse Water Quality reported as per analytical requirements and specifications of AS 4187, Amdt 2 2019, Table 7.2	

Laboratory Acceptance Criteria

Duplicate sample and matrix spike recoveries may not be reported on smaller jobs, however, were analysed at a frequency to meet or exceed NEPM requirements. All samples are tested in batches of 20. The duplicate sample RPD and matrix spike recoveries for the batch were within the laboratory acceptance criteria.

Filters, swabs, wipes, tubes and badges will not have duplicate data as the whole sample is generally extracted during sample extraction.

Spikes for Physical and Aggregate Tests are not applicable.

For VOCs in water samples, three vials are required for duplicate or spike analysis.

Duplicates: >10xPQL - RPD acceptance criteria will vary depending on the analytes and the analytical techniques but is typically in the range 20%-50% – see ELN-P05 QA/QC tables for details; <10xPQL - RPD are higher as the results approach PQL and the estimated measurement uncertainty will statistically increase.

Matrix Spikes, LCS and Surrogate recoveries: Generally 70-130% for inorganics/metals (not SPOCAS); 60-140% for organics/SPOCAS (+/-50% surrogates) and 10-140% for labile SVOCs (including labile surrogates), ultra trace organics and speciated phenols is acceptable.

In circumstances where no duplicate and/or sample spike has been reported at 1 in 10 and/or 1 in 20 samples respectively, the sample volume submitted was insufficient in order to satisfy laboratory QA/QC protocols.

When samples are received where certain analytes are outside of recommended technical holding times (THTs), the analysis has proceeded. Where analytes are on the verge of breaching THTs, every effort will be made to analyse within the THT or as soon as practicable.

Where sampling dates are not provided, Envirolab are not in a position to comment on the validity of the analysis where recommended technical holding times may have been breached.

Measurement Uncertainty estimates are available for most tests upon request.

Analysis of aqueous samples typically involves the extraction/digestion and/or analysis of the liquid phase only (i.e. NOT any settled sediment phase but inclusive of suspended particles if present), unless stipulated on the Envirolab COC and/or by correspondence. Notable exceptions include certain Physical Tests (pH/EC/BOD/COD/Apparent Colour etc.), Solids testing, total recoverable metals and PFAS where solids are included by default.

Samples for Microbiological analysis (not Amoeba forms) received outside of the 2-8°C temperature range do not meet the ideal cooling conditions as stated in AS2031-2012.

Report Comments

Acid Extractable Metals in Soil:

- The laboratory RPD acceptance criteria has been exceeded for 265582-1 for Zn. Therefore a triplicate result has been issued as laboratory sample number 265582-48.
- The laboratory RPD acceptance criteria has been exceeded for 265582-31 for Cu, Ni & Zn. Therefore a triplicate result has been issued as laboratory sample number 265582-49.
- # Percent recovery is not possible to report due to the inhomogeneous nature of the element/s in the sample/s. However an acceptable recovery was obtained for the LCS.
- # Percent recovery is not possible to report due to the high concentration of the element/s in the sample/s. However an acceptable recovery was obtained for the LCS.

PAH_S:

The RPD for duplicate results is accepted due to the non homogenous nature of sample/s 265582-31,31d.

Chain of Custody

From: Getex Pty Ltd
Address: Building B, Unit 2
64 Talavera Road
MACQUARIE PARK NSW 2113
Phone: (02) 9889 2488
Facsimile: (02) 9889 2499
Email: help@getex.com.au
Attention: **Chris Chen**

To: Envirolab Services Pty Ltd
Address: 12 Ashley Street
CHATSWOOD NSW 2067
Phone: (02) 9910 6200
Facsimile: (02) 9910 6299

Date: 31/03/2021
Order Number: 7616
Project Number: 11538

TAT: 5 Day TAT

Date: 31/3/21 1550

Received By:

Samples Recieved Chilled


Samples Received at Ambient Temp.

Notes: Metals to be Analysed: As, Cd, Cr, Cu, Hg, Pb, Ni & Zn

[illegible]

COC Builder Soil - Envirolab

Chain Of Custody Page 1 Of 4



From: Getex Pty Ltd
Address: Building B, Unit 2
64 Talavera Road
MACQUARIE PARK NSW 2113
Phone: (02) 9889 2488
Facsimile: (02) 9889 2499
Email: help@getex.com.au
Attention: **Chris Chen**

Chain of Custody

To: Envirolab Services Pty Ltd
Address: 12 Ashley Street
CHATSWOOD NSW 2067
Phone: (02) 9910 6200
Facsimile: (02) 9910 6299

Date: 31/03/2021
Order Number: 7616
Project Number: 11538
TAT: 5 Day TAT

Date: 31/3/2021
26538

Received By:

☒ Samples Received Chilled

☐ Samples Received at Ambient Temp.

Notes: Metals to be Analysed: As, Cd, Cr, Cu, Hg, Pb, Ni & Zn

Envirolab Barcode Number	Getex Sample Number	Container	Soil																Compos and Non-Standard Analytes																																																																																																																																																																																																																																																																																																																																																																																																																																																																																																																																																																																																																																																																																																																																																																																																																																																																																																																																																																																																																																																																																																																																																																																																																																																																																																																																																			
			Single Analytes																NEPM Soil Char Suite																																																																																																																																																																																																																																																																																																																																																																																																																																																																																																																																																																																																																																																																																																																																																																																																																																																																																																																																																																																																																																																																																																																																																																																																																																																																																																																																																			
			TRH/BTEX	PAH Routine	PAH Low	OCP	OPP	PCB	Lead	4-17 Metals	Phenolics	Cyanide	Asbestos	TCLP Prep	Leachable PAH	6 Leachable Metals	BTEX																																																																																																																																																																																																																																																																																																																																																																																																																																																																																																																																																																																																																																																																																																																																																																																																																																																																																																																																																																																																																																																																																																																																																																																																																																																																																																																																																					



From: Getex Pty Ltd
Address: Building B, Unit 2
64 Talavera Road
MACQUARIE PARK NSW 2113
Phone: (02) 9889 2488
Facsimile: (02) 9889 2499
Email: help@getex.com.au
Attention: **Chris Chen**

Chain of Custody

To: Envirolab Services Pty Ltd
Address: 12 Ashley Street
CHATSWOOD NSW 2067
Phone: (02) 9910 6200
Facsimile: (02) 9910 6299

Date: 31/03/2021
Order Number: 7616
Project Number: 11538
TAT: 5 Day TAT

Date: 31/3/2021

Received By:

☒ Samples Received Chilled

☐ Samples Received at Ambient Temp.

Notes: Metals to be Analysed: As, Cd, Cr, Cu, Hg, Pb, Ni & Zn

Notes:	Metals to be Analysed: As, Cd, Cr, Cu, Hg, Pb, Ni & Zn																				Soil										Compos and Non-Standard Analytes																																																																																																																																																																																																																																																																																																																																																																																																																																																																																																																																																																																																																																																																																																																																																																																																																																																																																																																																																																																																																																																																																																																																																																																																																																																																																																																										
Envirolab Barcode Number	Getex Sample Number	Container	Single Analytes																	NPPM Soil Char Suite																																																																																																																																																																																																																																																																																																																																																																																																																																																																																																																																																																																																																																																																																																																																																																																																																																																																																																																																																																																																																																																																																																																																																																																																																																																																																																																																					
			TRH/BTEX	PAH Routine	PAH Low	OCp	OPp	PCB	Lead	4-17 Metals	Phenolics	Cyanide	Asbestos	TCLP Prep	Leachable PAH	6 Leachable Metals	BTEX																																																																																																																																																																																																																																																																																																																																																																																																																																																																																																																																																																																																																																																																																																																																																																																																																																																																																																																																																																																																																																																																																																																																																																																																																																																																																																																																								



From: Getex Pty Ltd
Address: Building B, Unit 2
64 Talavera Road
MACQUARIE PARK NSW 2113
Phone: (02) 9889 2488
Facsimile: (02) 9889 2499
Email: help@getex.com.au
Attention: **Chris Chen**

TAT: 5 Day TAT

Date: 31/3/2024

Received By:

Samples Recieved Chilled

Samples Received at Ambient Temp.

Notes: Metals to be Analysed: As, Cd, Cr, Cu, Hg, Pb, Ni & Zn

265582

[illegible]

COC Builder Soil - Envirolab

Chain Of Custody Page 4 Of 4



Envirolab Services Pty Ltd
 ABN 37 112 535 645
 12 Ashley St Chatswood NSW 2067
 ph 02 9910 6200 fax 02 9910 6201
 customerservice@envirolab.com.au
 www.envirolab.com.au

SAMPLE RECEIPT ADVICE

Client Details	
Client	Getex Pty Ltd
Attention	Chris Chen

Sample Login Details	
Your reference	11538
Envirolab Reference	265582
Date Sample Received	31/03/2021
Date Instructions Received	31/03/2021
Date Results Expected to be Reported	09/04/2021

Sample Condition	
Samples received in appropriate condition for analysis	Yes
No. of Samples Provided	42 Soil, 5 Water
Turnaround Time Requested	Standard
Temperature on Receipt (°C)	4
Cooling Method	Ice
Sampling Date Provided	YES

Comments
Nil

Please direct any queries to:

Aileen Hie	Jacinta Hurst
Phone: 02 9910 6200	Phone: 02 9910 6200
Fax: 02 9910 6201	Fax: 02 9910 6201
Email: ahie@envirolab.com.au	Email: jhurst@envirolab.com.au

Analysis Underway, details on the following page:

Sample ID	VTRH(C6-C10)/BTEXN in Soil	svTRH (C10-C40) in Soil	PAHs in Soil	Organochlorine Pesticides in soil	Organophosphorus Pesticides in Soil	PCBs in Soil	Acid Extractable metals in soil	CEC	Misc Inorg - Soil	Clay 50-120g	BTEX in Water
11538/ST1/TP01/S1	✓	✓	✓	✓	✓	✓	✓				
11538/ST1/TP01/S1a	✓	✓	✓				✓				
11538/ST1/TP02/S1	✓	✓	✓				✓				
11538/ST1/TP03/S1	✓	✓	✓	✓	✓	✓	✓				
11538/ST1/TP04/S1	✓	✓	✓				✓				
11538/ST1/TP05/S1	✓	✓	✓	✓	✓	✓	✓	✓	✓	✓	
11538/ST1/TP06/S1	✓	✓	✓				✓				
11538/ST2/TP01/S1	✓	✓	✓	✓	✓	✓	✓				
11538/ST2/TP02/S1	✓	✓	✓				✓				
11538/ST2/TP03/S1	✓	✓	✓	✓	✓	✓	✓				
11538/ST2/TP04/S1	✓	✓	✓				✓				
11538/ST2/TP05/S1	✓	✓	✓	✓	✓	✓	✓	✓	✓	✓	
11538/ST2/TP06/S1	✓	✓	✓				✓				
11538/ST2/TP07/S1	✓	✓	✓	✓	✓	✓	✓				
11538/ST4/TP01/S1	✓	✓	✓	✓	✓	✓	✓				
11538/ST4/TP02/S1	✓	✓	✓				✓				
11538/ST4/TP03/S1	✓	✓	✓	✓	✓	✓	✓				
11538/ST4/TP04/S1	✓	✓	✓				✓				
11538/ST4/TP05/S1	✓	✓	✓	✓	✓	✓	✓	✓	✓	✓	
11538/ST4/TP06/S1	✓	✓	✓				✓				
11538/ST4/TP07/S1	✓	✓	✓	✓	✓	✓	✓				
11538/ST5/TP01/S1	✓	✓	✓	✓	✓	✓	✓				
11538/ST5/TP01/S1a	✓	✓	✓				✓				
11538/ST5/TP02/S1	✓	✓	✓				✓				
11538/ST5/TP03/S1	✓	✓	✓	✓	✓	✓	✓				
11538/ST5/TP04/S1	✓	✓	✓				✓				
11538/ST5/TP05/S1	✓	✓	✓	✓	✓	✓	✓	✓	✓	✓	
11538/ST5/TP06/S1	✓	✓	✓				✓				
11538/ST5/TP07/S1	✓	✓	✓	✓	✓	✓	✓				
11538/ST5/TP08/S1	✓	✓	✓				✓				
11538/ST6/TP01/S1	✓	✓	✓	✓	✓	✓	✓				
11538/ST6/TP02/S1	✓	✓	✓				✓				

Sample ID	vTRH(C6-C10)/BTEXN in Soil	svTRH (C10-C40) in Soil	PAHs in Soil	Organochlorine Pesticides in soil	Organophosphorus Pesticides in Soil	PCBs in Soil	Acid Extractable metals in soil	CEC	Misc Inorg - Soil	Clay 50-120g	BTEX in Water
11538/ST6/TP03/S1	✓	✓	✓	✓	✓	✓	✓				
11538/ST6/TP04/S1	✓	✓	✓				✓				
11538/ST6/TP05/S1	✓	✓	✓	✓	✓	✓	✓	✓	✓	✓	
11538/ST6/TP06/S1	✓	✓	✓				✓				
11538/ST6/TP07/S1	✓	✓	✓	✓	✓	✓	✓				
11538/ST1/RB01											✓
11538/ST1/TB01	✓										
11538/ST2/RB01											✓
11538/ST2/TB01	✓										
11538/ST4/RB01											✓
11538/ST4/TB01	✓										
11538/ST5/RB01											✓
11538/ST5/TB01	✓										
11538/ST6/RB01											✓
11538/ST6/TB01	✓										

The '✓' indicates the testing you have requested. **THIS IS NOT A REPORT OF THE RESULTS.**


Additional Info

Sample storage - Waters are routinely disposed of approximately 1 month and soils approximately 2 months from receipt.

Requests for longer term sample storage must be received in writing.

Please contact the laboratory immediately if observed settled sediment present in water samples is to be included in the extraction and/or analysis (exceptions include certain Physical Tests (pH/EC/BOD/COD/Apparent Colour etc.), Solids testing, Total Recoverable metals and PFAS analysis where solids are included by default.

TAT for Micro is dependent on incubation. This varies from 3 to 6 days.



64 Talavera Road

Phone: (02) 9889 2488

Facsimile: (02) 9889 2499

Email: help@getex.com.au

Attention: **Chris Chen**

☐ Samples Received Chilled

Sample Temp: 21.1

Received By:

Signature:

Date _____

242

To: Eurofins | mgt

Address: Unit F3, Building F

16 Mars Road

LANE COVE WEST NSW 2066

Phone: (02) 9900 8400

Email: EnviroSampleNSW@eurofins.com.au

Date: 31/03/2021

Order Number: 7617

Project Number: 11538

TAT: 5 Day TAT

Notes: Metals to be Analysed: As, Cd, Cr, Cu, Hg, Pb, Ni & Zn

Total

COC Builder Soils & Water - Eurofins

7841137

Chain Of Custody Page 1 Of 1

Australia

Melbourne

6 Monterey Road
Dandenong South VIC 3175
Phone : +61 3 8564 5000
NATA # 1261
Site # 1254 & 14271

Sydney

Unit F3, Building F
16 Mars Road
Lane Cove West NSW 2066
Phone : +61 2 9900 8400
NATA # 1261 Site # 18217

Brisbane

1/21 Smallwood Place
Murarrie QLD 4172
Phone : +61 7 3902 4600
NATA # 1261 Site # 20794

Perth

2/91 Leach Highway
Kewdale WA 6105
Phone : +61 8 9251 9600
NATA # 1261
Site # 23736

Newcastle

4/52 Industrial Drive
Mayfield East NSW 2304
PO Box 60 Wickham 2293
Phone : +61 2 4968 8448

New Zealand

Auckland

35 O'Rourke Road
Penrose, Auckland 1061
Phone : +64 9 526 45 51
IANZ # 1327

Christchurch

43 Detroit Drive
Rolleston, Christchurch 7675
Phone : 0800 856 450
IANZ # 1290

Sample Receipt Advice

Company name: Getex Pty Ltd
Contact name: Chris Chen
Project name: Not provided
Project ID: 11537
Turnaround time: 5 Day
Date/Time received: Mar 31, 2021 3:00 PM
Eurofins reference: 784437

Sample Information

- ✓ A detailed list of analytes logged into our LIMS, is included in the attached summary table.
- ✓ All samples have been received as described on the above COC.
- ✓ COC has been completed correctly.
- ✓ Attempt to chill was evident.
- ✓ Appropriately preserved sample containers have been used.
- ✓ All samples were received in good condition.
- ✓ Samples have been provided with adequate time to commence analysis in accordance with the relevant holding times.
- ✓ Appropriate sample containers have been used.
- ✓ Sample containers for volatile analysis received with zero headspace.
- ✗ Split sample sent to requested external lab.
- ✗ Some samples have been subcontracted.
- N/A Custody Seals intact (if used).

Notes

Contact

If you have any questions with respect to these samples, please contact your Analytical Services Manager:

Asim Khan on phone : or by email: AsimKhan@eurofins.com

Results will be delivered electronically via email to Chris Chen - chris.chen@getex.com.au.

Note: A copy of these results will also be delivered to the general Getex Pty Ltd email address.

Getex Pty Ltd
Unit 2, Building B, 64 Talavera Road
Macquarie Park
NSW 2113



NATA Accredited
Accreditation Number 1261
Site Number 18217

Accredited for compliance with ISO/IEC 17025 – Testing
NATA is a signatory to the ILAC Mutual Recognition
Arrangement for the mutual recognition of the
equivalence of testing, medical testing, calibration,
inspection and proficiency testing scheme providers
reports.

Attention: Chris Chen

Report 784437-S
Project name
Project ID 11537
Received Date Mar 31, 2021

Client Sample ID			11538/ST1/TP0 1/S1B	11538/ST5/TP0 1/S1B
Sample Matrix			Soil	Soil
Eurofins Sample No.			S21-Ma58558	S21-Ma58559
Date Sampled			Mar 29, 2021	Mar 30, 2021
Test/Reference	LOR	Unit		
Total Recoverable Hydrocarbons - 1999 NEPM Fractions				
TRH C6-C9	20	mg/kg	< 20	< 20
TRH C10-C14	20	mg/kg	< 20	< 20
TRH C15-C28	50	mg/kg	< 50	67
TRH C29-C36	50	mg/kg	< 50	54
TRH C10-C36 (Total)	50	mg/kg	< 50	121
BTEX				
Benzene	0.1	mg/kg	< 0.1	< 0.1
Toluene	0.1	mg/kg	< 0.1	< 0.1
Ethylbenzene	0.1	mg/kg	< 0.1	< 0.1
m&p-Xylenes	0.2	mg/kg	< 0.2	< 0.2
o-Xylene	0.1	mg/kg	< 0.1	< 0.1
Xylenes - Total*	0.3	mg/kg	< 0.3	< 0.3
4-Bromofluorobenzene (surr.)	1	%	134	111
Total Recoverable Hydrocarbons - 2013 NEPM Fractions				
Naphthalene ^{N02}	0.5	mg/kg	< 0.5	< 0.5
TRH C6-C10	20	mg/kg	< 20	< 20
TRH C6-C10 less BTEX (F1) ^{N04}	20	mg/kg	< 20	< 20
TRH >C10-C16	50	mg/kg	< 50	< 50
TRH >C10-C16 less Naphthalene (F2) ^{N01}	50	mg/kg	< 50	< 50
TRH >C16-C34	100	mg/kg	< 100	< 100
TRH >C34-C40	100	mg/kg	< 100	< 100
TRH >C10-C40 (total)*	100	mg/kg	< 100	< 100
Polycyclic Aromatic Hydrocarbons				
Benzo(a)pyrene TEQ (lower bound) *	0.5	mg/kg	< 0.5	< 0.5
Benzo(a)pyrene TEQ (medium bound) *	0.5	mg/kg	0.6	0.6
Benzo(a)pyrene TEQ (upper bound) *	0.5	mg/kg	1.2	1.2
Acenaphthene	0.5	mg/kg	< 0.5	< 0.5
Acenaphthylene	0.5	mg/kg	< 0.5	< 0.5
Anthracene	0.5	mg/kg	< 0.5	< 0.5
Benz(a)anthracene	0.5	mg/kg	< 0.5	< 0.5
Benzo(a)pyrene	0.5	mg/kg	< 0.5	< 0.5
Benzo(b&j)fluoranthene ^{N07}	0.5	mg/kg	< 0.5	< 0.5
Benzo(g,h,i)perylene	0.5	mg/kg	< 0.5	< 0.5
Benzo(k)fluoranthene	0.5	mg/kg	< 0.5	< 0.5
Chrysene	0.5	mg/kg	< 0.5	< 0.5

Client Sample ID			11538/ST1/TP0 1/S1B	11538/ST5/TP0 1/S1B
Sample Matrix			Soil	Soil
Eurofins Sample No.			S21-Ma58558	S21-Ma58559
Date Sampled			Mar 29, 2021	Mar 30, 2021
Test/Reference	LOR	Unit		
Polycyclic Aromatic Hydrocarbons				
Dibenz(a,h)anthracene	0.5	mg/kg	< 0.5	< 0.5
Fluoranthene	0.5	mg/kg	< 0.5	< 0.5
Fluorene	0.5	mg/kg	< 0.5	< 0.5
Indeno(1.2.3-cd)pyrene	0.5	mg/kg	< 0.5	< 0.5
Naphthalene	0.5	mg/kg	< 0.5	< 0.5
Phenanthrene	0.5	mg/kg	< 0.5	< 0.5
Pyrene	0.5	mg/kg	< 0.5	< 0.5
Total PAH*	0.5	mg/kg	< 0.5	< 0.5
2-Fluorobiphenyl (surr.)	1	%	98	95
p-Terphenyl-d14 (surr.)	1	%	99	102
Heavy Metals				
Arsenic	2	mg/kg	14	7.5
Cadmium	0.4	mg/kg	< 0.4	< 0.4
Chromium	5	mg/kg	47	18
Copper	5	mg/kg	< 5	19
Lead	5	mg/kg	18	20
Mercury	0.1	mg/kg	< 0.1	< 0.1
Nickel	5	mg/kg	< 5	13
Zinc	5	mg/kg	6.4	51
% Moisture	1	%	12	17

Sample History

Where samples are submitted/analysed over several days, the last date of extraction and analysis is reported.
A recent review of our LIMS has resulted in the correction or clarification of some method identifications. Due to this, some of the method reference information on reports has changed. However, no substantive change has been made to our laboratory methods, and as such there is no change in the validity of current or previous results.

If the date and time of sampling are not provided, the Laboratory will not be responsible for compromised results should testing be performed outside the recommended holding time.

Description	Testing Site	Extracted	Holding Time
Total Recoverable Hydrocarbons - 1999 NEPM Fractions - Method: LTM-ORG-2010 TRH C6-C40	Sydney	Apr 07, 2021	14 Days
BTEX - Method: LTM-ORG-2010 TRH C6-C40	Sydney	Apr 07, 2021	14 Days
Total Recoverable Hydrocarbons - 2013 NEPM Fractions - Method: LTM-ORG-2010 TRH C6-C40	Sydney	Apr 07, 2021	14 Days
Total Recoverable Hydrocarbons - 2013 NEPM Fractions - Method: LTM-ORG-2010 TRH C6-C40	Sydney	Apr 07, 2021	14 Days
Polycyclic Aromatic Hydrocarbons - Method: LTM-ORG-2130 PAH and Phenols in Soil and Water	Sydney	Apr 07, 2021	14 Days
Metals M8 - Method: LTM-MET-3040 Metals in Waters, Soils & Sediments by ICP-MS	Sydney	Apr 07, 2021	180 Days
% Moisture - Method: LTM-GEN-7080 Moisture	Sydney	Mar 31, 2021	14 Days



Environment Testing

Australia

Melbourne

6 Monterey Road
Dandenong South VIC 3175
Phone : +61 3 8564 5000
NATA # 1261
Site # 1254 & 14271

Sydney

Unit F3, Building F
16 Mars Road
Lane Cove West NSW 2066
Phone : +61 2 9900 8400
NATA # 1261 Site # 18217

Brisbane

1/21 Smallwood Place
Murarie QLD 4172
Phone : +61 7 3902 4600
NATA # 1261 Site # 20794

Perth

2/91 Leach Highway
Kewdale WA 6105
Phone : +61 8 9251 9600
NATA # 1261
Site # 23736

New Zealand

Auckland

35 O'Rourke Road
Pentrose, Auckland 1061
Phone : +64 9 526 45 51
IANZ # 1327

Christchurch

43 Detroit Drive
Rolleston, Christchurch 7675
Phone : 0800 856 450
IANZ # 1290

ABN: 50 005 085 521 web: www.eurofins.com.au email: EnviroSales@eurofins.com

Company Name: Getex Pty Ltd
Address: Unit 2, Building B, 64 Talavera Road
Macquarie Park
NSW 2113

Project Name:
Project ID: 11537

Order No.: 7617
Report #: 784437
Phone: 02 9889 2488
Fax: 02 9889 2499

Received: Mar 31, 2021 3:00 PM
Due: Apr 9, 2021
Priority: 5 Day
Contact Name: Chris Chen

Eurofins Analytical Services Manager : Asim Khan

Sample Detail					Eurofins Suite B7	
					Moisture Set	
Melbourne Laboratory - NATA Site # 1254 & 14271						
Sydney Laboratory - NATA Site # 18217					X	X
Brisbane Laboratory - NATA Site # 20794						
Perth Laboratory - NATA Site # 23736						
Mayfield Laboratory						
External Laboratory						
No	Sample ID	Sample Date	Sampling Time	Matrix	LAB ID	
1	11538/ST1/TP 01/S1B	Mar 29, 2021		Soil	S21-Ma58558	X
2	11538/ST5/TP 01/S1B	Mar 30, 2021		Soil	S21-Ma58559	X
Test Counts						
					2	2

Date Reported: Apr 08, 2021

Eurofins Environment Testing Unit F3, Building F, 16 Mars Road, Lane Cove West, NSW, Australia, 2066

ABN : 50 005 085 521 Telephone: +61 2 9900 8400

Page 4 of 10

Internal Quality Control Review and Glossary

General

1. Laboratory QC results for Method Blanks, Duplicates, Matrix Spikes, and Laboratory Control Samples follows guidelines delineated in the National Environment Protection (Assessment of Site Contamination) Measure 1999, as amended May 2013 and are included in this QC report where applicable. Additional QC data may be available on request.
2. All soil/sediment/solid results are reported on a dry basis, unless otherwise stated.
3. All biota/food results are reported on a wet weight basis on the edible portion, unless otherwise stated.
4. Actual LORs are matrix dependant. Quoted LORs may be raised where sample extracts are diluted due to interferences.
5. Results are uncorrected for matrix spikes or surrogate recoveries except for PFAS compounds.
6. SVOC analysis on waters are performed on homogenised, unfiltered samples, unless noted otherwise.
7. Samples were analysed on an 'as received' basis.
8. Information identified on this report with blue colour, indicates data provided by customer, that may have an impact on the results.
9. This report replaces any interim results previously issued.

Holding Times

Please refer to 'Sample Preservation and Container Guide' for holding times (QS3001).

For samples received on the last day of holding time, notification of testing requirements should have been received at least 6 hours prior to sample receipt deadlines as stated on the SRA.

If the Laboratory did not receive the information in the required timeframe, and regardless of any other integrity issues, suitably qualified results may still be reported.

Holding times apply from the date of sampling, therefore compliance to these may be outside the laboratory's control.

For VOCs containing vinyl chloride, styrene and 2-chloroethyl vinyl ether the holding time is 7 days however for all other VOCs such as BTEX or C6-10 TRH then the holding time is 14 days.

****NOTE:** pH duplicates are reported as a range NOT as RPD

Units

mg/kg: milligrams per kilogram

mg/L: milligrams per litre

ug/L: micrograms per litre

ppm: Parts per million

ppb: Parts per billion

%: Percentage

org/100mL: Organisms per 100 millilitres

NTU: Nephelometric Turbidity Units

MPN/100mL: Most Probable Number of organisms per 100 millilitres

Terms

Dry	Where a moisture has been determined on a solid sample the result is expressed on a dry basis.
LOR	Limit of Reporting.
SPIKE	Addition of the analyte to the sample and reported as percentage recovery.
RPD	Relative Percent Difference between two Duplicate pieces of analysis.
LCS	Laboratory Control Sample - reported as percent recovery.
CRM	Certified Reference Material - reported as percent recovery.
Method Blank	In the case of solid samples these are performed on laboratory certified clean sands and in the case of water samples these are performed on de-ionised water.
Surr - Surrogate	The addition of a like compound to the analyte target and reported as percentage recovery.
Duplicate	A second piece of analysis from the same sample and reported in the same units as the result to show comparison.
USEPA	United States Environmental Protection Agency
APHA	American Public Health Association
TCLP	Toxicity Characteristic Leaching Procedure
COC	Chain of Custody
SRA	Sample Receipt Advice
QSM	US Department of Defense Quality Systems Manual Version 5.3
CP	Client Parent - QC was performed on samples pertaining to this report
NCP	Non-Client Parent - QC performed on samples not pertaining to this report, QC is representative of the sequence or batch that client samples were analysed within.
TEQ	Toxic Equivalency Quotient

QC - Acceptance Criteria

RPD Duplicates: Global RPD Duplicates Acceptance Criteria is 30% however the following acceptance guidelines are equally applicable:

Results <10 times the LOR : No Limit

Results between 10-20 times the LOR : RPD must lie between 0-50%

Results >20 times the LOR : RPD must lie between 0-30%

Surrogate Recoveries: Recoveries must lie between 20-130% Phenols & 50-150% PFAS

PFAS field samples that contain surrogate recoveries in excess of the QC limit designated in QSM 5.3 where no positive PFAS results have been reported have been reviewed and no data was affected.

WA DWER (n=10): PFBA, PFPeA, PFHxA, PFHpA, PFOA, PFBS, PFHxS, PFOS, 6:2 FTSA, 8:2 FTSA

QC Data General Comments

1. Where a result is reported as a less than (<), higher than the nominated LOR, this is due to either matrix interference, extract dilution required due to interferences or contaminant levels within the sample, high moisture content or insufficient sample provided.
2. Duplicate data shown within this report that states the word "BATCH" is a Batch Duplicate from outside of your sample batch, but within the laboratory sample batch at a 1:10 ratio. The Parent and Duplicate data shown is not data from your samples.
3. Organochlorine Pesticide analysis - where reporting LCS data, Toxaphene & Chlordane are not added to the LCS.
4. Organochlorine Pesticide analysis - where reporting Spike data, Toxaphene is not added to the Spike.
5. Total Recoverable Hydrocarbons - where reporting Spike & LCS data, a single spike of commercial Hydrocarbon products in the range of C12-C30 is added and it's Total Recovery is reported in the C10-C14 cell of the Report.
6. pH and Free Chlorine analysed in the laboratory - Analysis on this test must begin within 30 minutes of sampling. Therefore laboratory analysis is unlikely to be completed within holding time. Analysis will begin as soon as possible after sample receipt.
7. Recovery Data (Spikes & Surrogates) - where chromatographic interference does not allow the determination of Recovery the term "INT" appears against that analyte.
8. Polychlorinated Biphenyls are spiked only using Aroclor 1260 in Matrix Spikes and LCS.
9. For Matrix Spikes and LCS results a dash "-" in the report means that the specific analyte was not added to the QC sample.
10. Duplicate RPDs are calculated from raw analytical data thus it is possible to have two sets of data.

Quality Control Results

Test	Units	Result 1			Acceptance Limits	Pass Limits	Qualifying Code
Method Blank							
Total Recoverable Hydrocarbons - 1999 NEPM Fractions							
TRH C6-C9	mg/kg	< 20			20	Pass	
TRH C10-C14	mg/kg	< 20			20	Pass	
TRH C15-C28	mg/kg	< 50			50	Pass	
TRH C29-C36	mg/kg	< 50			50	Pass	
Method Blank							
BTEX							
Benzene	mg/kg	< 0.1			0.1	Pass	
Toluene	mg/kg	< 0.1			0.1	Pass	
Ethylbenzene	mg/kg	< 0.1			0.1	Pass	
m&p-Xylenes	mg/kg	< 0.2			0.2	Pass	
o-Xylene	mg/kg	< 0.1			0.1	Pass	
Xylenes - Total*	mg/kg	< 0.3			0.3	Pass	
Method Blank							
Total Recoverable Hydrocarbons - 2013 NEPM Fractions							
Naphthalene	mg/kg	< 0.5			0.5	Pass	
TRH C6-C10	mg/kg	< 20			20	Pass	
TRH >C10-C16	mg/kg	< 50			50	Pass	
TRH >C16-C34	mg/kg	< 100			100	Pass	
TRH >C34-C40	mg/kg	< 100			100	Pass	
Method Blank							
Polycyclic Aromatic Hydrocarbons							
Acenaphthene	mg/kg	< 0.5			0.5	Pass	
Acenaphthylene	mg/kg	< 0.5			0.5	Pass	
Anthracene	mg/kg	< 0.5			0.5	Pass	
Benz(a)anthracene	mg/kg	< 0.5			0.5	Pass	
Benzo(a)pyrene	mg/kg	< 0.5			0.5	Pass	
Benzo(b&j)fluoranthene	mg/kg	< 0.5			0.5	Pass	
Benzo(g,h,i)perylene	mg/kg	< 0.5			0.5	Pass	
Benzo(k)fluoranthene	mg/kg	< 0.5			0.5	Pass	
Chrysene	mg/kg	< 0.5			0.5	Pass	
Dibenz(a,h)anthracene	mg/kg	< 0.5			0.5	Pass	
Fluoranthene	mg/kg	< 0.5			0.5	Pass	
Fluorene	mg/kg	< 0.5			0.5	Pass	
Indeno(1,2,3-cd)pyrene	mg/kg	< 0.5			0.5	Pass	
Naphthalene	mg/kg	< 0.5			0.5	Pass	
Phenanthrene	mg/kg	< 0.5			0.5	Pass	
Pyrene	mg/kg	< 0.5			0.5	Pass	
Method Blank							
Heavy Metals							
Arsenic	mg/kg	< 2			2	Pass	
Cadmium	mg/kg	< 0.4			0.4	Pass	
Chromium	mg/kg	< 5			5	Pass	
Copper	mg/kg	< 5			5	Pass	
Lead	mg/kg	< 5			5	Pass	
Mercury	mg/kg	< 0.1			0.1	Pass	
Nickel	mg/kg	< 5			5	Pass	
Zinc	mg/kg	< 5			5	Pass	
LCS - % Recovery							
Total Recoverable Hydrocarbons - 1999 NEPM Fractions							
TRH C6-C9	%	92			70-130	Pass	

Test			Units	Result 1			Acceptance Limits	Pass Limits	Qualifying Code
TRH C10-C14			%	119			70-130	Pass	
LCS - % Recovery									
BTEX									
Benzene			%	95			70-130	Pass	
Toluene			%	100			70-130	Pass	
Ethylbenzene			%	94			70-130	Pass	
m&p-Xylenes			%	93			70-130	Pass	
o-Xylene			%	93			70-130	Pass	
Xylenes - Total*			%	93			70-130	Pass	
LCS - % Recovery									
Total Recoverable Hydrocarbons - 2013 NEPM Fractions									
Naphthalene			%	119			70-130	Pass	
TRH C6-C10			%	88			70-130	Pass	
TRH >C10-C16			%	118			70-130	Pass	
LCS - % Recovery									
Polycyclic Aromatic Hydrocarbons									
Acenaphthene			%	100			70-130	Pass	
Acenaphthylene			%	110			70-130	Pass	
Anthracene			%	110			70-130	Pass	
Benz(a)anthracene			%	103			70-130	Pass	
Benzo(a)pyrene			%	87			70-130	Pass	
Benzo(b&j)fluoranthene			%	83			70-130	Pass	
Benzo(g.h.i)perylene			%	95			70-130	Pass	
Benzo(k)fluoranthene			%	98			70-130	Pass	
Chrysene			%	100			70-130	Pass	
Dibenz(a.h)anthracene			%	102			70-130	Pass	
Fluoranthene			%	108			70-130	Pass	
Fluorene			%	105			70-130	Pass	
Indeno(1.2.3-cd)pyrene			%	104			70-130	Pass	
Naphthalene			%	98			70-130	Pass	
Phenanthrene			%	103			70-130	Pass	
Pyrene			%	102			70-130	Pass	
LCS - % Recovery									
Heavy Metals									
Arsenic			%	97			80-120	Pass	
Cadmium			%	98			80-120	Pass	
Chromium			%	100			80-120	Pass	
Copper			%	97			80-120	Pass	
Lead			%	96			80-120	Pass	
Mercury			%	107			80-120	Pass	
Nickel			%	101			80-120	Pass	
Zinc			%	105			80-120	Pass	
Test	Lab Sample ID	QA Source	Units	Result 1			Acceptance Limits	Pass Limits	Qualifying Code
Spike - % Recovery									
Total Recoverable Hydrocarbons - 1999 NEPM Fractions				Result 1					
TRH C6-C9	S21-Ma55258	NCP	%	85			70-130	Pass	
TRH C10-C14	S21-Ap03122	NCP	%	71			70-130	Pass	
Spike - % Recovery									
BTEX				Result 1					
Benzene	S21-Ma55258	NCP	%	82			70-130	Pass	
Toluene	S21-Ma55258	NCP	%	94			70-130	Pass	
Ethylbenzene	S21-Ma55258	NCP	%	87			70-130	Pass	
m&p-Xylenes	S21-Ma55258	NCP	%	84			70-130	Pass	
o-Xylene	S21-Ma55258	NCP	%	85			70-130	Pass	

Test	Lab Sample ID	QA Source	Units	Result 1			Acceptance Limits	Pass Limits	Qualifying Code
Xylenes - Total*	S21-Ma55258	NCP	%	85			70-130	Pass	
Spike - % Recovery									
Total Recoverable Hydrocarbons - 2013 NEPM Fractions				Result 1					
Naphthalene	S21-Ma55258	NCP	%	109			70-130	Pass	
TRH C6-C10	S21-Ma55258	NCP	%	85			70-130	Pass	
TRH >C10-C16	S21-Ap03122	NCP	%	71			70-130	Pass	
Spike - % Recovery									
Polycyclic Aromatic Hydrocarbons				Result 1					
Acenaphthene	S21-Ma58417	NCP	%	91			70-130	Pass	
Acenaphthylene	S21-Ma58417	NCP	%	96			70-130	Pass	
Anthracene	S21-Ma58417	NCP	%	93			70-130	Pass	
Benz(a)anthracene	S21-Ma58417	NCP	%	94			70-130	Pass	
Benzo(a)pyrene	S21-Ma58417	NCP	%	71			70-130	Pass	
Benzo(b&j)fluoranthene	S21-Ma53567	NCP	%	118			70-130	Pass	
Benzo(g,h,i)perylene	S21-Ma58417	NCP	%	73			70-130	Pass	
Benzo(k)fluoranthene	S21-Ma58417	NCP	%	90			70-130	Pass	
Chrysene	S21-Ma58417	NCP	%	76			70-130	Pass	
Fluoranthene	S21-Ma58417	NCP	%	105			70-130	Pass	
Fluorene	S21-Ma58417	NCP	%	95			70-130	Pass	
Indeno(1,2,3-cd)pyrene	S21-Ma58417	NCP	%	82			70-130	Pass	
Naphthalene	S21-Ma58417	NCP	%	96			70-130	Pass	
Phenanthrene	S21-Ma58417	NCP	%	95			70-130	Pass	
Pyrene	S21-Ma58417	NCP	%	96			70-130	Pass	
Spike - % Recovery									
Heavy Metals				Result 1					
Arsenic	S21-Ma58439	NCP	%	103			75-125	Pass	
Cadmium	S21-Ma58439	NCP	%	99			75-125	Pass	
Chromium	S21-Ma58439	NCP	%	101			75-125	Pass	
Copper	S21-Ma58439	NCP	%	97			75-125	Pass	
Lead	S21-Ma58439	NCP	%	100			75-125	Pass	
Mercury	S21-Ma58439	NCP	%	112			75-125	Pass	
Nickel	S21-Ma58439	NCP	%	101			75-125	Pass	
Zinc	S21-Ma58439	NCP	%	92			75-125	Pass	
Spike - % Recovery									
Polycyclic Aromatic Hydrocarbons				Result 1					
Dibenz(a,h)anthracene	S21-Ap04863	NCP	%	101			70-130	Pass	
Test	Lab Sample ID	QA Source	Units	Result 1			Acceptance Limits	Pass Limits	Qualifying Code
Duplicate									
Total Recoverable Hydrocarbons - 1999 NEPM Fractions				Result 1	Result 2	RPD			
TRH C6-C9	S21-Ma57747	NCP	mg/kg	< 20	< 20	<1	30%	Pass	
TRH C10-C14	S21-Ap03424	NCP	mg/kg	< 20	< 20	<1	30%	Pass	
TRH C15-C28	S21-Ap03424	NCP	mg/kg	< 50	< 50	<1	30%	Pass	
TRH C29-C36	S21-Ap03424	NCP	mg/kg	< 50	< 50	<1	30%	Pass	
Duplicate									
BTEX				Result 1	Result 2	RPD			
Benzene	S21-Ma57747	NCP	mg/kg	< 0.1	< 0.1	<1	30%	Pass	
Toluene	S21-Ma57747	NCP	mg/kg	< 0.1	< 0.1	<1	30%	Pass	
Ethylbenzene	S21-Ma57747	NCP	mg/kg	< 0.1	< 0.1	<1	30%	Pass	
m&p-Xylenes	S21-Ma57747	NCP	mg/kg	< 0.2	< 0.2	<1	30%	Pass	
o-Xylene	S21-Ma57747	NCP	mg/kg	< 0.1	< 0.1	<1	30%	Pass	
Xylenes - Total*	S21-Ma57747	NCP	mg/kg	< 0.3	< 0.3	<1	30%	Pass	

Duplicate							
Total Recoverable Hydrocarbons - 2013 NEPM Fractions				Result 1	Result 2	RPD	
Naphthalene	S21-Ma57747	NCP	mg/kg	< 0.5	< 0.5	<1	30% Pass
TRH C6-C10	S21-Ma57747	NCP	mg/kg	< 20	< 20	<1	30% Pass
TRH >C10-C16	S21-Ap03424	NCP	mg/kg	< 50	< 50	<1	30% Pass
TRH >C16-C34	S21-Ap03424	NCP	mg/kg	< 100	< 100	<1	30% Pass
TRH >C34-C40	S21-Ap03424	NCP	mg/kg	< 100	< 100	<1	30% Pass
Duplicate							
Polycyclic Aromatic Hydrocarbons				Result 1	Result 2	RPD	
Acenaphthene	S21-Ap09504	NCP	mg/kg	< 0.5	< 0.5	<1	30% Pass
Acenaphthylene	S21-Ap09504	NCP	mg/kg	< 0.5	< 0.5	<1	30% Pass
Anthracene	S21-Ap09504	NCP	mg/kg	< 0.5	< 0.5	<1	30% Pass
Benz(a)anthracene	S21-Ap09504	NCP	mg/kg	< 0.5	< 0.5	<1	30% Pass
Benzo(a)pyrene	S21-Ap09504	NCP	mg/kg	< 0.5	< 0.5	<1	30% Pass
Benzo(b&j)fluoranthene	S21-Ap09504	NCP	mg/kg	< 0.5	< 0.5	<1	30% Pass
Benzo(g,h,i)perylene	S21-Ap09504	NCP	mg/kg	< 0.5	< 0.5	<1	30% Pass
Benzo(k)fluoranthene	S21-Ap09504	NCP	mg/kg	< 0.5	< 0.5	<1	30% Pass
Chrysene	S21-Ap09504	NCP	mg/kg	< 0.5	< 0.5	<1	30% Pass
Dibenz(a,h)anthracene	S21-Ap09504	NCP	mg/kg	< 0.5	< 0.5	<1	30% Pass
Fluoranthene	S21-Ap09504	NCP	mg/kg	< 0.5	< 0.5	<1	30% Pass
Fluorene	S21-Ap09504	NCP	mg/kg	< 0.5	< 0.5	<1	30% Pass
Indeno(1,2,3-cd)pyrene	S21-Ap09504	NCP	mg/kg	< 0.5	< 0.5	<1	30% Pass
Naphthalene	S21-Ap09504	NCP	mg/kg	< 0.5	< 0.5	<1	30% Pass
Phenanthrene	S21-Ap09504	NCP	mg/kg	< 0.5	< 0.5	<1	30% Pass
Pyrene	S21-Ap09504	NCP	mg/kg	< 0.5	< 0.5	<1	30% Pass
Duplicate							
				Result 1	Result 2	RPD	
% Moisture	S21-Ma58564	NCP	%	16	16	1.0	30% Pass
Duplicate							
Heavy Metals				Result 1	Result 2	RPD	
Arsenic	S21-Ma58559	CP	mg/kg	7.5	7.7	3.0	30% Pass
Cadmium	S21-Ma58559	CP	mg/kg	< 0.4	< 0.4	<1	30% Pass
Chromium	S21-Ma58559	CP	mg/kg	18	17	2.0	30% Pass
Copper	S21-Ma58559	CP	mg/kg	19	20	3.0	30% Pass
Lead	S21-Ma58559	CP	mg/kg	20	23	13	30% Pass
Mercury	S21-Ma58559	CP	mg/kg	< 0.1	< 0.1	<1	30% Pass
Nickel	S21-Ma58559	CP	mg/kg	13	12	8.0	30% Pass
Zinc	S21-Ma58559	CP	mg/kg	51	54	5.0	30% Pass

Comments
Sample Integrity

Custody Seals Intact (if used)	N/A
Attempt to Chill was evident	Yes
Sample correctly preserved	Yes
Appropriate sample containers have been used	Yes
Sample containers for volatile analysis received with minimal headspace	Yes
Samples received within HoldingTime	Yes
Some samples have been subcontracted	No

Qualifier Codes/Comments

Code	Description
N01	F2 is determined by arithmetically subtracting the "naphthalene" value from the ">C10-C16" value. The naphthalene value used in this calculation is obtained from volatiles (Purge & Trap analysis).
N02	Where we have reported both volatile (P&T GCMS) and semivolatile (GCMS) naphthalene data, results may not be identical. Provided correct sample handling protocols have been followed, any observed differences in results are likely to be due to procedural differences within each methodology. Results determined by both techniques have passed all QA/QC acceptance criteria, and are entirely technically valid.
N04	F1 is determined by arithmetically subtracting the "Total BTEX" value from the "C6-C10" value. The "Total BTEX" value is obtained by summing the concentrations of BTEX analytes. The "C6-C10" value is obtained by quantitating against a standard of mixed aromatic/aliphatic analytes.
N07	Please note:- These two PAH isomers closely co-elute using the most contemporary analytical methods and both the reported concentration (and the TEQ) apply specifically to the total of the two co-eluting PAHs

Authorised by:

Ashm Khan	Analytical Services Manager
Andrew Sullivan	Senior Analyst-Organic (NSW)
John Nguyen	Senior Analyst-Metal (NSW)

Glenn Jackson
General Manager

Final Report – this report replaces any previously issued Report

- Indicates Not Requested

* Indicates NATA accreditation does not cover the performance of this service

Measurement uncertainty of test data is available on request or please [click here](#).

Eurofins shall not be liable for loss, cost, damages or expenses incurred by the client, or any other person or company, resulting from the use of any information or interpretation given in this report. In no case shall Eurofins be liable for consequential damages including, but not limited to, lost profits, damages for failure to meet deadlines and lost production arising from this report. This document shall not be reproduced except in full and relates only to the items tested. Unless indicated otherwise, the tests were performed on the samples as received.



CHAIN OF CUSTODY FORM

From: Getex Pty Ltd
Address: Building B, Unit 2
64 Talavera Road
Macquarie Park NSW 2113
Phone: (02) 9889 2488
Facsimile: (02) 9889 2499
Email: help@getex.com.au
Attention: Chris Chen

To: Australian Safer Environment &
Technology Pty Ltd
Address: Unit 10 Level 7, 90 George Street
Hornsby NSW 2077
Phone: (02) 99872183
Facsimile: (02) 99872151

Date: 31/03/2021
Order No.: 7618
Project No.: 11538

TAT Required: 5 Day TAT

ASET92243/95423/1-29

☐ Samples received at ambient temperature

☐ Samples received chilled

Received by (signature)

Date: 31/3/21

ASET Reference Number	GETEX Sample Number	Container Plastic Tube – PT Bag – B Petri Dish – PD Plastic Bottle – PB Glass Jar – GJ Glass Bottle – GB Glass Vial – GV	Analysis Required																	
			Asbestos in Soil (NEMP)	Asbestos in Dust	Asbestos in Material	Asbestos Fibre Counting	Asbestos in Vinyl	Weight of ACM	Asbestos in Materials (presence/absence)											
1	11538/ST1/TP02/AS01	B	X																	
2	11538/ST2/TP04/AS02	B			X															
3	11538/ST1/TP03/AS01	B	X																	
4	11538/ST1/TP04/AS01	B	X																	
5	11538/ST1/TP05/AS01	B	X																	
6	11538/ST1/TP06/AS01	B	X																	
7	11538/ST2/TP02/AS01	B	X																	
8	11538/ST2/TP03/AS01	B	X																	
9	11538/ST2/TP04/AS01	B	X																	
10	11538/ST2/TP05/AS01	B	X																	
11	11538/ST2/TP06/AS01	B	X																	
12	11538/ST4/TP02/AS01	B	X																	
Total			11	1																



From: Getex Pty Ltd
Address: Building B, Unit 2
64 Talavera Road
Macquarie Park NSW 2113
Phone: (02) 9889 2488
Facsimile: (02) 9889 2499
Email: help@getex.com.au
Attention: Chris Chen

CHAIN OF CUSTODY FORM

To: Australian Safer Environment &
Technology Pty Ltd
Address: Unit 10 Level 7, 90 George Street
Hornsby NSW 2077
Phone: (02) 99872183
Facsimile: (02) 99872151

Date: 26/03/2021
Order No.: 2608
Project No.: 11539
TAT Required: 5 Day TAT

☐ Samples received at ambient temperature ☐ Samples received chilled ☐ Received by (signature)  Date: 31/3/21

ASET Reference Number	GETEX Sample Number	Container	Analysis Required									
			Asbestos in Soil (NEPM)	Asbestos in Dust	Asbestos in Material	Asbestos Fibre Counting	Asbestos in Vinyl	Weight of ACM	Asbestos in Materials (presence/absence)			
13	11538/ST4/TP03/AS01	Plastic Tube - PT Bag - B	X									
14	11538/ST4/TP04/AS01	Petri Dish - PD	X									
15	11538/ST4/TP05/AS01	Plastic Bottle - PB	X									
16	11538/ST4/TP06/AS01	Glass Jar - GJ	X									
17	11538/ST5/TP02/AS01	Glass Bottle - GB	X									
18	11538/ST5/TP03/AS01	Glass Vial - GV	X									
19	11538/ST5/TP04/AS01		X									
20	11538/ST5/TP05/AS01		X									
21	11538/ST5/TP06/AS01		X									
22	11538/ST6/TP02/AS01		X									
23	11538/ST6/TP02/AS02				X				X			
24	11538/ST6/TP03/AS01		X									
		Total	11	1	1				X	1		

RECEIVED
31 MAR 2021
BY: 

$\frac{3}{3}$

From: Getex Pty Ltd
Address: Building B, Unit 2
 64 Talavera Road
 Macquarie Park NSW 2113
Phone: (02) 9889 2488
Facsimile: (02) 9889 2499
Email: help@getex.com.au
Attention: Chris Chen

To: Australian Safer Environment & Technology Pty Ltd
Address: Unit 10 Level 7, 90 George Street
 Hornsby NSW 2077
Phone: (02) 99872183
Facsimile: (02) 99872151

Date: 26/03/2021
Order No.: 2608
Project No.: 11539

TAT Required: 5 Day TAT

<input type="checkbox"/>	Samples received at ambient temperature	<input checked="" type="checkbox"/>	Samples received chilled	Date: <u>31/3/21</u>
<input type="checkbox"/>		<input type="checkbox"/>		

[illegible]



APPENDIX X

QA/QC

QUALITY ASSURANCE/QUALITY CONTROL

The sampling and analysis program included, for Quality Assurance / Quality Control (QA/QC) purposes, the analysis of blind and split replicate samples. For soil sampling one blind and one split replicate were taken for TRH, BTEX, PAHs and Metals. The primary and blind replicate samples were sent to the same laboratory (EnviroLab Services Pty Ltd) and the split replicate was sent to independent laboratories (Eurofins | mgt).

The data quality objective was defined as an acceptable relative percentage difference (RPD) between the primary and blind or split sample of 30% - 50%. This variation can be expected to be higher for organic analysis than for inorganics, and for low concentration of analytes. However a higher RPD was considered to be acceptable in cases where the analytical result was less than three times the laboratory's lower limit of reporting, or where the analytical result was less than 10% of the acceptance criteria. In these situations a large RPD value that has little significance.

The RPD is a measure of precision that was calculated by dividing the difference of two laboratory reported values by the average of those values, multiplied by 100.

$$\text{I.e. RPD} = (X_1 - X_2) / X_{\text{ave}} \times 100$$

Where:

X_1 = concentration observed with the first detector or equipment;

X_2 = concentration observed with the second detector, equipment, or absolute value; and

X_{ave} = average concentration = $[(X_1 + X_2) / 2]$

The Laboratory QA/QC procedure must comply with the following minimum requirements:

- At least one blank every 20 samples
- At least one Laboratory control sample every 20 samples
- At least one duplicate every 10 samples
- At least one matrix spike every 20 samples

The assessment of the laboratory analytical data also included the following conditions:

- Maximum sample holding times for organics were 14 days. Metals and 1etalloids holding times were 6 months. Mercury (Hg) holding times was 28 days;
- Sample preservation and handling were conducted in accordance with industry accepted standards;
- All sample analyses were conducted by NATA accredited laboratories;
- Laboratory blank analysis to be below PQLs; and
- The relative percentage difference (RPD) of duplicates/replicates and percent recoveries of control spikes to be calculated and compared to the following criteria:
 - Less than 30% for field replicates;
 - Less than 40% for internal duplicate samples and less than 44% on duplicates with 10 times the limit of reporting; and
 - 75-125% recovery for internal recovery samples.

Soil QA/QC

Analyte	Analyte Concentration Totals (mg/kg)			Relative Percentage Difference of Blind Replicate	Relative Percentage Difference of Split Replicate
Sample Number	11538/ST5/TP01/S1	11538/ST5/TP01/S1a	11538/ST5/TP01/S1b	%	%
Laboratory	Envirolab Services Pty Ltd	Envirolab Services Pty Ltd	Eurofins mgt	-	-
Replicate Description	Primary Sample	Blind Replicate of 11538/ST5/TP01/S1	Split Replicate of 11538/ST5/TP01/S1	-	-
TRH C6 - C9	<25	<25	<20	0%	22%
TRH C6 - C10	<25	<25	<20	0%	22%
vTPH C6 - C10 less BTEX (F1)	<25	<25	<20	0%	22%
Benzene	<0.2	<0.2	<0.1	0%	67%*
Toluene	<0.5	<0.5	<0.1	0%	133%*
Ethylbenzene	<1	<1	<0.1	0%	164%*
m+p-xylene	<2	<2	<0.2	0%	164%*
o-Xylene	<1	<1	<0.1	0%	164%*
naphthalene	<1	<1	<0.5	0%	67%*
Total +ve Xylenes	<3	<3	<0.3	0%	164%*
TRH C10 - C14	<50	<50	<20	0%	86%*
TRH C15 - C28	<100	<100	67	0%	40%
TRH C29 - C36	<100	<100	54	0%	60%*
TRH >C10-C16	<50	<50	<50	0%	0%
TRH >C10 - C16 less Naphthalene (F2)	<50	<50	<50	0%	0%
TRH >C16-C34	<100	<100	<100	0%	0%
TRH >C34-C40	<100	<100	<100	0%	0%
Total +ve TRH (>C10-C40)	<50	<50	<100	0%	67%*
Naphthalene	<0.1	<0.1	< 0.5	0%	133%*
Acenaphthylene	<0.1	<0.1	< 0.5	0%	133%*
Acenaphthene	<0.1	<0.1	< 0.5	0%	133%*
Fluorene	<0.1	<0.1	< 0.5	0%	133%*
Phenanthrene	<0.1	<0.1	< 0.5	0%	133%*
Anthracene	<0.1	<0.1	< 0.5	0%	133%*
Fluoranthene	<0.1	<0.1	< 0.5	0%	133%*
Pyrene	<0.1	<0.1	< 0.5	0%	133%*
Benzo(a)anthracene	<0.1	<0.1	< 0.5	0%	133%*
Chrysene	<0.1	<0.1	< 0.5	0%	133%*
Benzo(b,j+k)fluoranthene	<0.2	<0.2	< 0.5	0%	86%*
Benzo(a)pyrene	<0.05	<0.05	< 0.5	0%	164%*
Indeno(1,2,3-c,d)pyrene	<0.1	<0.1	< 0.5	0%	133%*
Dibenzo(a,h)anthracene	<0.1	<0.1	< 0.5	0%	133%*

Analyte	Analyte Concentration Totals (mg/kg)			Relative Percentage Difference of Blind Replicate	Relative Percentage Difference of Split Replicate
Sample Number	11538/ST5/TP01/S1	11538/ST5/TP01/S1a	11538/ST5/TP01/S1b	%	%
Laboratory	EnviroLab Services Pty Ltd	EnviroLab Services Pty Ltd	Eurofins mgt	-	-
Replicate Description	Primary Sample	Blind Replicate of 11538/ST5/TP01/S1	Split Replicate of 11538/ST5/TP01/S1	-	-
Benzo(g,h,i)perylene	<0.1	<0.1	< 0.5	0%	133%*
Total +ve PAH's	<0.05	<0.05	< 0.5	0%	164%*
Benzo(a)pyrene TEQ calc (zero)	<0.5	<0.5	< 0.5	0%	0%
Benzo(a)pyrene TEQ calc(half)	<0.5	<0.5	0.6	0%	18%
Benzo(a)pyrene TEQ calc(PQL)	<0.5	<0.5	1.2	0%	82%*
Arsenic	7	8	7.5	13%	7%
Cadmium	<0.4	<0.4	<0.4	0%	0%
Chromium	20	17	18	16%	11%
Copper	19	20	19	5%	0%
Lead	20	21	20	5%	0%
Mercury	<0.1	<0.1	<0.1	0%	0%
Nickel	13	10	13	26%	0%
Zinc	47	41	51	14%	8%

*Results less than three times the laboratory detection limits

Trip Blank and Rinsate Blank

To ensure accuracy of the sampling techniques, one trip blank was carried during soil sampling and one rinsate sample was collected during soil sampling.

Results for the rinsate sample is considered acceptable as results are below laboratory PQLs.

Rinsate Blank		Sample Number	11538/ST5/RB01
ANALYTE	Units	PQL	
Benzene	µg/L	1	<1
Toluene	µg/L	1	<1
Ethylbenzene	µg/L	1	<1
m+p-xylene	µg/L	2	<2
o-Xylene	µg/L	1	<1

Results for the trip blank is considered acceptable as results are below laboratory PQLs.

Trip Blank		Sample Number	11538/ST5/TB01
ANALYTE	Units	PQL	
Benzene	mg/kg	0.2	<0.2
Toluene	mg/kg	0.5	<0.5
Ethylbenzene	mg/kg	1	<1
m+p-xylene	mg/kg	2	<2
o-Xylene	mg/kg	1	<1
naphthalene	mg/kg	1	<1

Laboratory QA/QC

EnviroLab Services Pty Ltd and Eurofins | mgt all comply with the minimum Laboratory QA/QC requirements, which include performing the following:

- At least one blank every 20 samples;
- At least one Laboratory control sample every 20 samples;
- At least one duplicate every 10 samples; and
- At least one matrix spike every 20 samples.

The laboratories have met the previously determined QA/QC requirements. The QA/QC data is considered satisfactory and the quality of the analytical results considered suitable for the purposes of the soil sampling.

Field Replicates QA/QC

All QA/QC data is either within the RPD or the result was less than three times the laboratories limit of reporting. Based on the overall results of the QA/QC, the data is considered satisfactory to meet the predetermined data quality objective.