

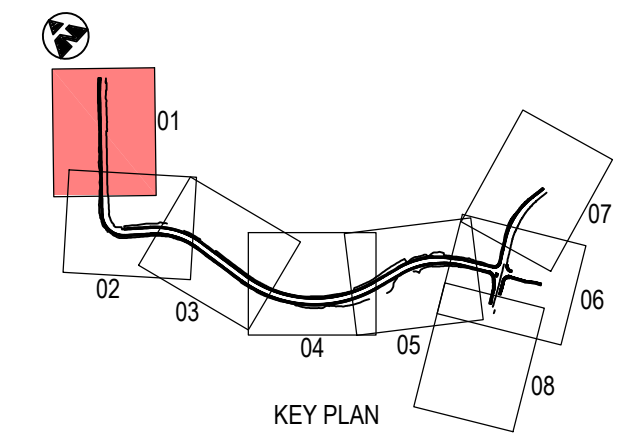
UTILITY INFORMATION SHOWN ON THE DRAWINGS DOES NOT DEPICT ANY MORE THAN THE PRESENCE OF A SERVICE, BASED ON AVAILABLE DOCUMENTARY EVIDENCE. THE PRESENCE OF A UTILITY SERVICE, ITS SIZE AND LOCATION SHOULD BE CONFIRMED BY FIELD INSPECTION, PRIOR TO THE COMMENCEMENT OF ROADWORKS AND THE RELEVANT UTILITY PLANS OBTAINED BY DIALLING 1100 OR FAX 1300 652 077 (DIAL BEFORE YOU DIG). CAUTION SHOULD BE EXERCISED WHEN WORKING IN THE VICINITY OF ALL UTILITY SERVICES.

NOTES

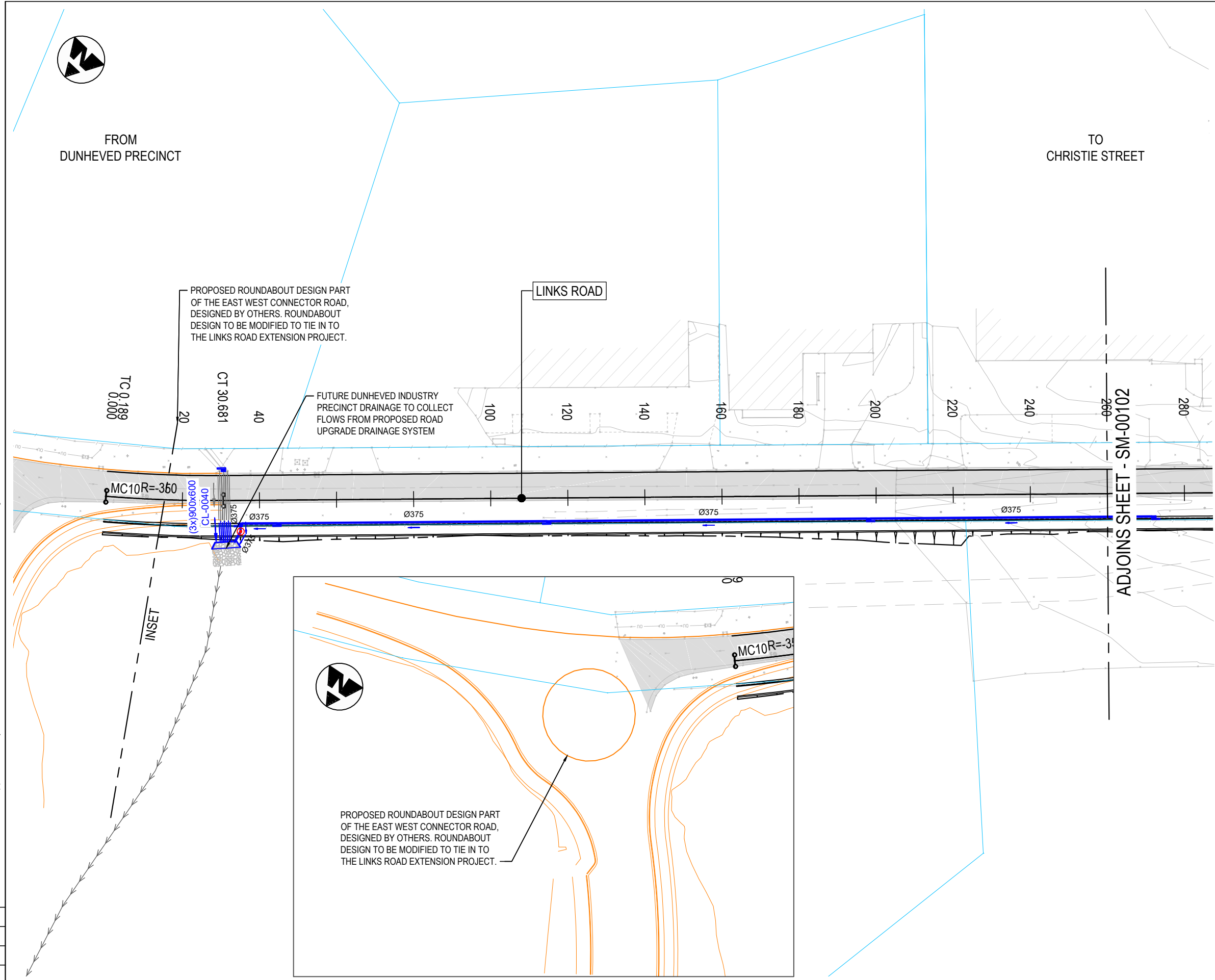
1. ALL DIMENSION IN METERS UNLESS SPECIFIED OTHERWISE.
2. GENERAL ARRANGEMENT PLAN DRAWINGS TO BE READ IN CONJUNCTION WITH SUPPORTING DESIGN REPORT.
3. THE SERVICES SHOWN ON PLANS ARE EXISTING. FOR UTILITY DESIGN REFER TO UTILITY DESIGN PACKAGE.

GENERAL LEGEND

- EXISTING CADASTRAL BOUNDARY
- DESIGN (WSP)
- EXISTING PAVEMENT
- EXISTING CHANNEL
- PROPOSED CHANNEL
- PROPOSED CULVERT
- PROPOSED PIT AND PIPE
- EXISTING CULVERT
- EXISTING PIT AND PIPE
- PROPOSED RIP RAP (D₅₀ = 200mm, THICKNESS = 400mm U.N.O)
- PROPRIETARY WATER QUALITY IMPROVEMENT DEVICE



NOT FOR CONSTRUCTION



THIS DRAWING MAY BE PREPARED IN COLOUR AND MAY BE INCOMPLETE IF COPIED

DOCUMENT NUMBER / NAME PS111235-SM-DRG-00101		DESIGN LOT CODE	DESIGN MODEL FILE(S) USED FOR DOCUMENTATION OF THIS DRAWING		PLOT DATE / TIME 22 November 2018 - 9:05:38 AM	PLOT BY Thrower, Ryan	CLIENT 	PENRITH CITY COUNCIL (PCC) LINKS ROAD LINKS ROAD EXTENSION FROM THE DUNHEVED PRECINCT TO CHRISTIE STREET STORMWATER MANAGEMENT GENERAL ARRANGEMENT PLAN SHEET No. 1 OF 8		A3								
EXTERNAL REFERENCE FILES	REV 1	DATE 22.11.18	AMENDMENT / REVISION DESCRIPTION ISSUE FOR DEVELOPMENT APPLICATION APPROVAL	WVR No.	APPROVAL	SCALES ON A3 SIZE DRAWING 0 10 20 30 40 50 SCALE 1:1000m	DRAWINGS / DESIGN PREPARED BY 		TITLE	NAME	DATE	PREPARED FOR TBC	RMS REGISTRATION No. TBC	ISSUE STATUS DEVELOPMENT APPLICATION	EDMS No.	SHEET No. SM-00101	ISSUE 1	
				CO-ORDINATE SYSTEM MGA ZONE 56		HEIGHT DATUM A.H.D.		Level 27, 680 George Street, Sydney GPO Box 5394, NSW 2001, Australia Tel: +61 2 9272 5100 Fax: +61 2 9272 5101 wsp.com		DESIGN	ANNABELLA DAO	22.11.18						
								DRAWN		RYAN THROWER	22.11.18							
								DRG CHECK		CLAUDIO BIDART	22.11.18							
								DESIGN		MANISHA DHUNGEL	22.11.18							
								DESIGN CHECK		ALISTAIR KELLY	22.11.18							
								DESIGN MNGR		JAMES WALLIS	22.11.18							
								PROJECT MNGR										



UTILITY INFORMATION SHOWN ON THE DRAWINGS DOES NOT DEPICT ANY MORE THAN THE PRESENCE OF A SERVICE, BASED ON AVAILABLE DOCUMENTARY EVIDENCE. THE PRESENCE OF A UTILITY SERVICE, ITS SIZE AND LOCATION SHOULD BE CONFIRMED BY FIELD INSPECTION, PRIOR TO THE COMMENCEMENT OF ROADWORKS AND THE RELEVANT UTILITY PLANS OBTAINED BY DIALLING 1100 OR FAX 1300 652 077 (DIAL BEFORE YOU DIG). CAUTION SHOULD BE EXERCISED WHEN WORKING IN THE VICINITY OF ALL UTILITY SERVICES.

NOTES

1. ALL DIMENSION IN METERS UNLESS SPECIFIED OTHERWISE.
2. GENERAL ARRANGEMENT PLAN DRAWINGS TO BE READ IN CONJUNCTION WITH SUPPORTING DESIGN REPORT.
3. THE SERVICES SHOWN ON PLANS ARE EXISTING. FOR UTILITY DESIGN REFER TO UTILITY DESIGN PACKAGE.

GENERAL LEGEND

- EXISTING CADASTRAL BOUNDARY
- DESIGN (WSP)
- EXISTING PAVEMENT
- EXISTING CHANNEL
- PROPOSED CHANNEL
- PROPOSED CULVERT
- PROPOSED PIT AND PIPE
- EXISTING CULVERT
- EXISTING PIT AND PIPE
- PROPOSED RIP RAP (D₅₀ = 200mm, THICKNESS = 400mm U.N.O)
- PROPRIETARY WATER QUALITY IMPROVEMENT DEVICE

FROM DUNHEVED PRECINCT

ADJOINS SHEET - SM-00101

TO CHRISTIE STREET

ADJOINS SHEET - SM-00103

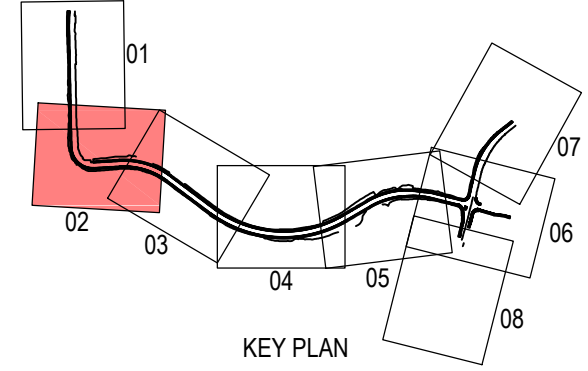
LINKS ROAD

DISUSED RAILWAY CORRIDOR THAT OPERATES AS A DRAINAGE CHANNEL TO REMAIN

SYDNEY WATER PUMP STATION

DUNHEVED GOLF COURSE

CULVERT DESIGN TO BE MODIFIED DURING CONSTRUCTION DESIGN TO ENSURE NO IMPACT TO DUNHEVED GOLF COURSE



NOT FOR CONSTRUCTION

THIS DRAWING MAY BE PREPARED IN COLOUR AND MAY BE INCOMPLETE IF COPIED FROM A SMALLER SIZE ORIGINAL. \\\corp.pdw.net\NCP\Projects\PS11235-Links_Road_Extensn4_WPBIMCAD\SM\PS11235-SM-DRG-00102.dwg

DOCUMENT NUMBER / NAME PS11235-SM-DRG-00102		DESIGN LOT CODE	DESIGN MODEL FILE(S) USED FOR DOCUMENTATION OF THIS DRAWING		PLOT DATE / TIME 22 November 2018 - 9:05:56 AM	PLOT BY Thrower, Ryan	CLIENT 	PENRITH CITY COUNCIL (PCC) LINKS ROAD LINKS ROAD EXTENSION FROM THE DUNHEVED PRECINCT TO CHRISTIE STREET STORMWATER MANAGEMENT GENERAL ARRANGEMENT PLAN SHEET No. 2 OF 8		A3							
EXTERNAL REFERENCE FILES	REV 1	DATE 22.11.18	AMENDMENT / REVISION DESCRIPTION ISSUE FOR DEVELOPMENT APPLICATION APPROVAL	WVR No.	APPROVAL	SCALES ON A3 SIZE DRAWING	DRAWINGS / DESIGN PREPARED BY 		TITLE	NAME	DATE	PREPARED FOR TBC	RMS REGISTRATION No. TBC	ISSUE STATUS DEVELOPMENT APPLICATION	EDMS No.	SHEET No. SM-00102	ISSUE 1
				SCALE 1:1000m 		CO-ORDINATE SYSTEM MGA ZONE 56		HEIGHT DATUM A.H.D.		Level 27, 680 George Street, Sydney GPO Box 5394, NSW 2001, Australia Tel: +61 2 9272 5100 Fax: +61 2 9272 5101 wsp.com		PROJECT MNGR JAMES WALLIS		PROJECT MNGR JAMES WALLIS		PROJECT MNGR JAMES WALLIS	

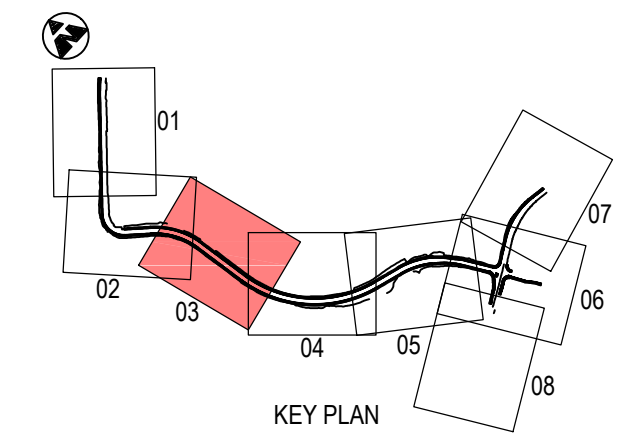
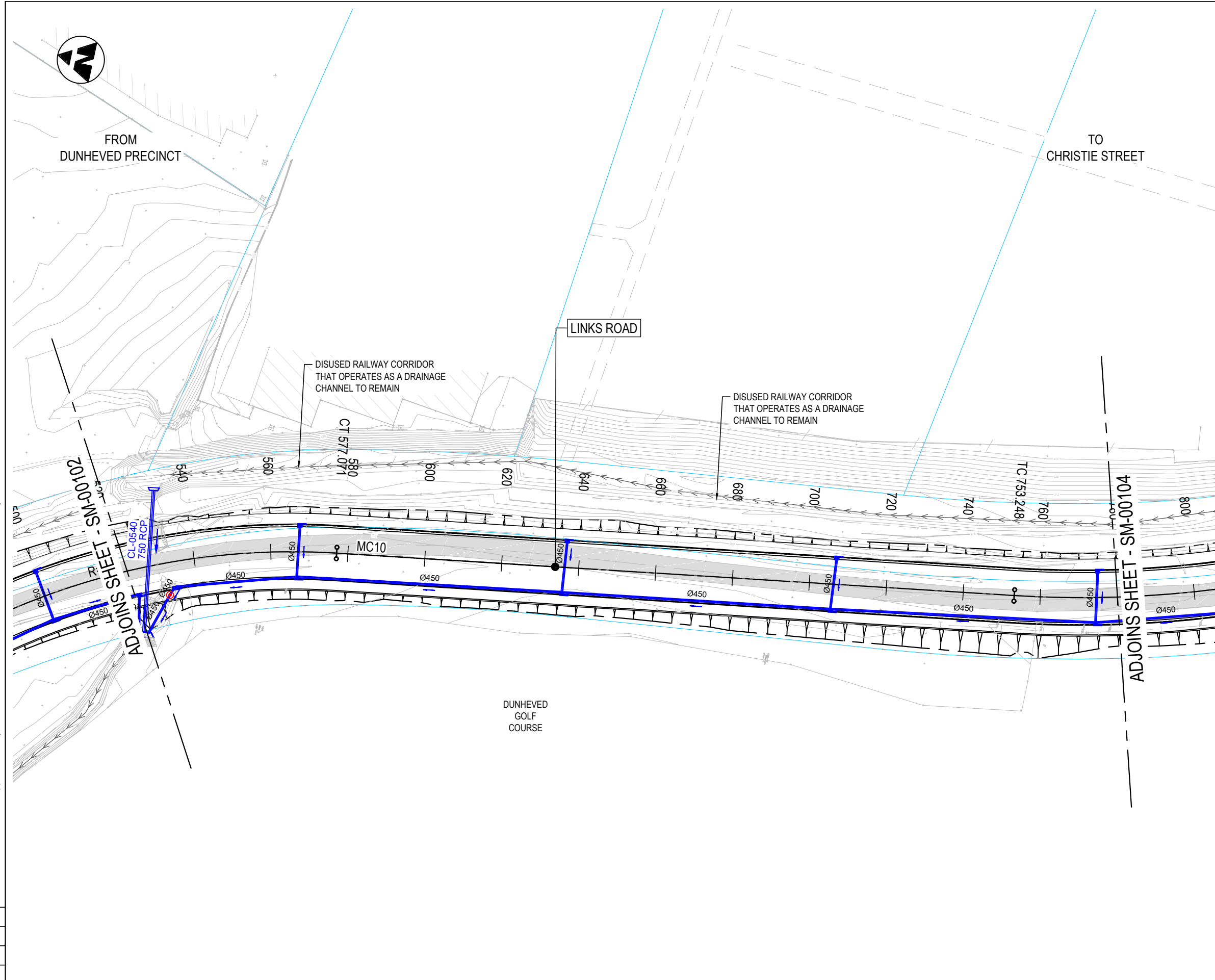
UTILITY INFORMATION SHOWN ON THE DRAWINGS DOES NOT DEPICT ANY MORE THAN THE PRESENCE OF A SERVICE, BASED ON AVAILABLE DOCUMENTARY EVIDENCE. THE PRESENCE OF A UTILITY SERVICE, ITS SIZE AND LOCATION SHOULD BE CONFIRMED BY FIELD INSPECTION, PRIOR TO THE COMMENCEMENT OF ROADWORKS AND THE RELEVANT UTILITY PLANS OBTAINED BY DIALLING 1100 OR FAX 1300 652 077 (DIAL BEFORE YOU DIG). CAUTION SHOULD BE EXERCISED WHEN WORKING IN THE VICINITY OF ALL UTILITY SERVICES.

NOTES

1. ALL DIMENSION IN METERS UNLESS SPECIFIED OTHERWISE.
2. GENERAL ARRANGEMENT PLAN DRAWINGS TO BE READ IN CONJUNCTION WITH SUPPORTING DESIGN REPORT.
3. THE SERVICES SHOWN ON PLANS ARE EXISTING. FOR UTILITY DESIGN REFER TO UTILITY DESIGN PACKAGE.

GENERAL LEGEND

- EXISTING CADASTRAL BOUNDARY
- DESIGN (WSP)
- EXISTING PAVEMENT
- EXISTING CHANNEL
- PROPOSED CHANNEL
- PROPOSED CULVERT
- PROPOSED PIT AND PIPE
- EXISTING CULVERT
- EXISTING PIT AND PIPE
- PROPOSED RIP RAP (D₅₀ = 200mm, THICKNESS = 400mm U.N.O)
- PROPRIETARY WATER QUALITY IMPROVEMENT DEVICE



NOT FOR CONSTRUCTION

THIS DRAWING MAY BE PREPARED IN COLOUR AND MAY BE INCOMPLETE IF COPIED

DOCUMENT NUMBER / NAME PS11235-SM-DRG-00103		DESIGN LOT CODE	DESIGN MODEL FILE(S) USED FOR DOCUMENTATION OF THIS DRAWING		PLOT DATE / TIME 22 November 2018 - 9:06:14 AM		PLOT BY Thrower, Ryan		CLIENT		PENRITH CITY COUNCIL (PCC) LINKS ROAD LINKS ROAD EXTENSION FROM THE DUNHEVED PRECINCT TO CHRISTIE STREET STORMWATER MANAGEMENT GENERAL ARRANGEMENT PLAN SHEET No. 3 OF 8	A3																				
EXTERNAL REFERENCE FILES	REV 1	DATE 22.11.18	AMENDMENT / REVISION DESCRIPTION ISSUE FOR DEVELOPMENT APPLICATION APPROVAL	WVR No.	APPROVAL	SCALES ON A3 SIZE DRAWING	DRAWINGS / DESIGN PREPARED BY		PREPARED FOR TBC				RMS REGISTRATION No. TBC	PART																		
				SCALE 1:1000m				<table border="1" style="width: 100%; border-collapse: collapse;"> <thead> <tr> <th>TITLE</th> <th>NAME</th> <th>DATE</th> </tr> </thead> <tbody> <tr> <td>DRAWN</td> <td>RYAN THROWER</td> <td>22.11.18</td> </tr> <tr> <td>DRG CHECK</td> <td>CLAUDIO BIDART</td> <td>22.11.18</td> </tr> <tr> <td>DESIGN</td> <td>ANNABELLA DAO</td> <td>22.11.18</td> </tr> <tr> <td>DESIGN CHECK</td> <td>MANISHA DHUNGEL</td> <td>22.11.18</td> </tr> <tr> <td>DESIGN MNGR</td> <td>ALISTAIR KELLY</td> <td>22.11.18</td> </tr> <tr> <td>PROJECT MNGR</td> <td>JAMES WALLIS</td> <td>22.11.18</td> </tr> </tbody> </table>		TITLE	NAME	DATE	DRAWN	RYAN THROWER	22.11.18	DRG CHECK	CLAUDIO BIDART	22.11.18	DESIGN	ANNABELLA DAO	22.11.18	DESIGN CHECK	MANISHA DHUNGEL	22.11.18	DESIGN MNGR	ALISTAIR KELLY	22.11.18	PROJECT MNGR	JAMES WALLIS	22.11.18	EDMS No. SHEET No. SM-00103 ISSUE 1	
TITLE	NAME	DATE																														
DRAWN	RYAN THROWER	22.11.18																														
DRG CHECK	CLAUDIO BIDART	22.11.18																														
DESIGN	ANNABELLA DAO	22.11.18																														
DESIGN CHECK	MANISHA DHUNGEL	22.11.18																														
DESIGN MNGR	ALISTAIR KELLY	22.11.18																														
PROJECT MNGR	JAMES WALLIS	22.11.18																														
CO-ORDINATE SYSTEM MGA ZONE 56				HEIGHT DATUM A.H.D.		Level 27, 680 George Street, Sydney GPO Box 5394, NSW 2001, Australia Tel: +61 2 9272 5100 Fax: +61 2 9272 5101 wsp.com				DEVELOPMENT APPLICATION		© Roads and Maritime Services																				



FROM
DUNHEVED PRECINCT

TO
CHRISTIE STREET

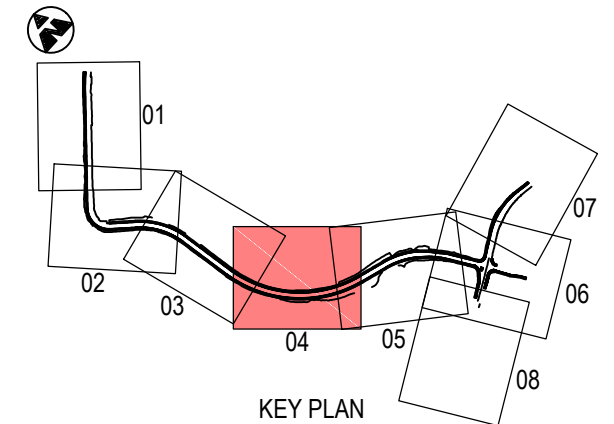
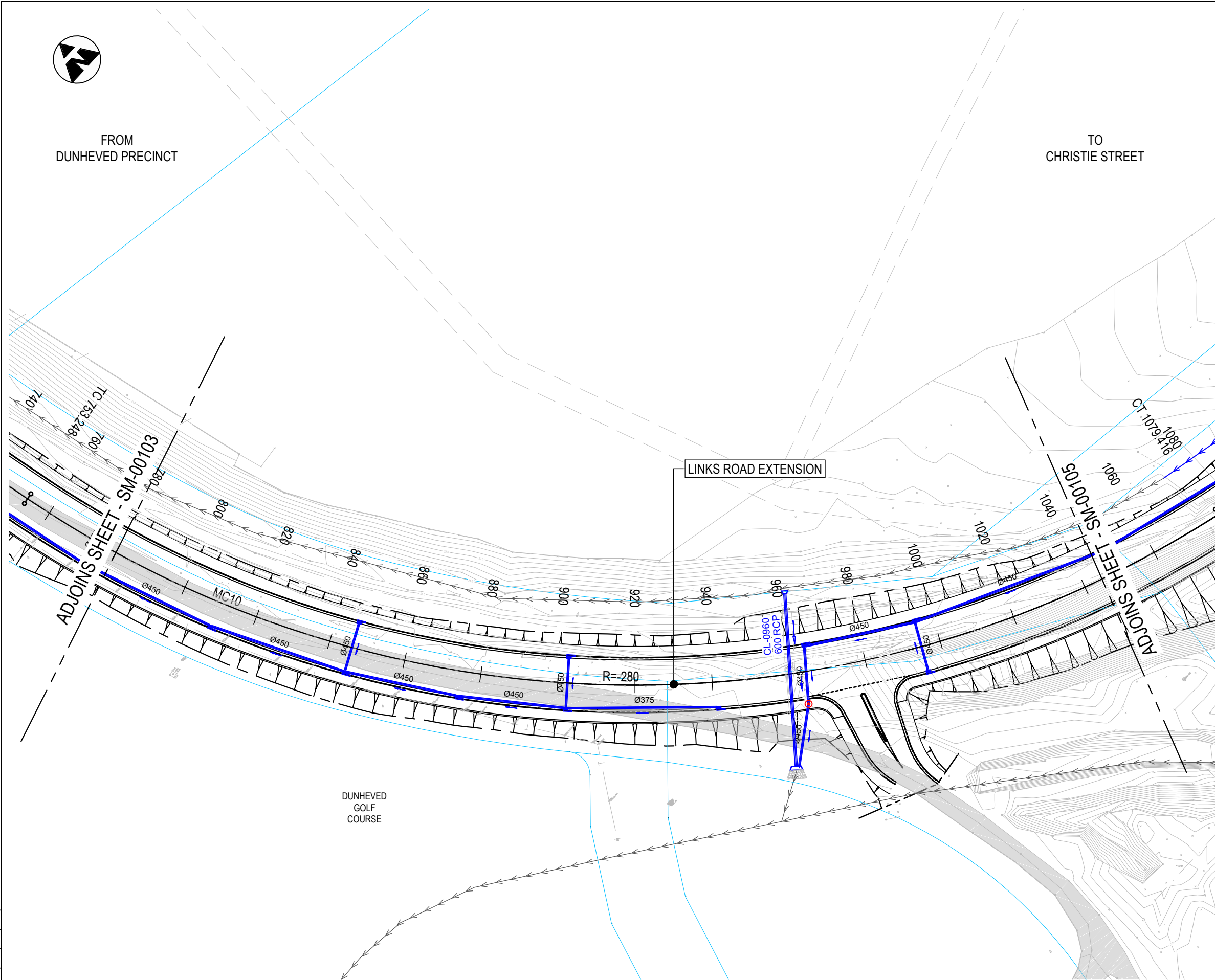
UTILITY INFORMATION SHOWN ON THE DRAWINGS DOES NOT DEPICT ANY MORE THAN THE PRESENCE OF A SERVICE, BASED ON AVAILABLE DOCUMENTARY EVIDENCE. THE PRESENCE OF A UTILITY SERVICE, ITS SIZE AND LOCATION SHOULD BE CONFIRMED BY FIELD INSPECTION, PRIOR TO THE COMMENCEMENT OF ROADWORKS AND THE RELEVANT UTILITY PLANS OBTAINED BY DIALLING 1100 OR FAX 1300 652 077 (DIAL BEFORE YOU DIG). CAUTION SHOULD BE EXERCISED WHEN WORKING IN THE VICINITY OF ALL UTILITY SERVICES.

NOTES

1. ALL DIMENSION IN METERS UNLESS SPECIFIED OTHERWISE.
2. GENERAL ARRANGEMENT PLAN DRAWINGS TO BE READ IN CONJUNCTION WITH SUPPORTING DESIGN REPORT.
3. THE SERVICES SHOWN ON PLANS ARE EXISTING. FOR UTILITY DESIGN REFER TO UTILITY DESIGN PACKAGE.

GENERAL LEGEND

- EXISTING CADASTRAL BOUNDARY
- DESIGN (WSP)
- EXISTING PAVEMENT
- EXISTING CHANNEL
- PROPOSED CHANNEL
- PROPOSED CULVERT
- PROPOSED PIT AND PIPE
- EXISTING CULVERT
- EXISTING PIT AND PIPE
- PROPOSED RIP RAP (D₅₀ = 200mm, THICKNESS = 400mm U.N.O)
- PROPRIETARY WATER QUALITY IMPROVEMENT DEVICE



NOT FOR CONSTRUCTION

THIS DRAWING MAY BE PREPARED IN COLOUR AND MAY BE INCOMPLETE IF COPIED

DOCUMENT NUMBER / NAME PS11235-SM-DRG-00104		DESIGN LOT CODE	DESIGN MODEL FILE(S) USED FOR DOCUMENTATION OF THIS DRAWING		PLOT DATE / TIME 22 November 2018 - 9:06:33 AM	PLOT BY Thrower, Ryan	CLIENT 	PENRITH CITY COUNCIL (PCC) LINKS ROAD LINKS ROAD EXTENSION FROM THE DUNHEVED PRECINCT TO CHRISTIE STREET STORMWATER MANAGEMENT GENERAL ARRANGEMENT PLAN SHEET No. 4 OF 8		A3			
EXTERNAL REFERENCE FILES	REV 1	DATE 22.11.18	AMENDMENT / REVISION DESCRIPTION ISSUE FOR DEVELOPMENT APPLICATION APPROVAL	WVR No.	APPROVAL	SCALES ON A3 SIZE DRAWING	DRAWINGS / DESIGN PREPARED BY 		TITLE LINKS ROAD EXTENSION	NAME RYAN THROWER	DATE 22.11.18		
				SCALE 1:1000m		Level 27, 680 George Street, Sydney GPO Box 5394, NSW 2001, Australia Tel: +61 2 9272 5100 Fax: +61 2 9272 5101 wsp.com		DESIGN CHECK ANNABELLA DAO	DATE 22.11.18	PREPARED FOR TBC	RMS REGISTRATION No. TBC		
				CO-ORDINATE SYSTEM MGA ZONE 56		HEIGHT DATUM A.H.D.		DESIGN MNGR ALISTAIR KELLY	DATE 22.11.18	ISSUE STATUS DEVELOPMENT APPLICATION	EDMS No.	SHEET No. SM-00104	ISSUE 1
								PROJECT MNGR JAMES WALLIS	DATE 22.11.18	© Roads and Maritime Services			



FROM
DUNHEVED PRECINCT

TO
CHRISTIE STREET

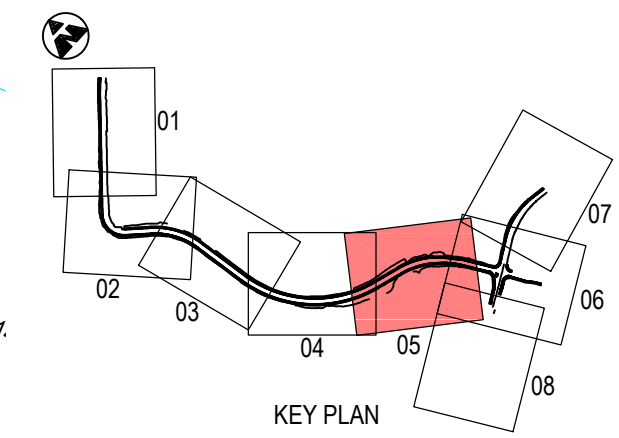
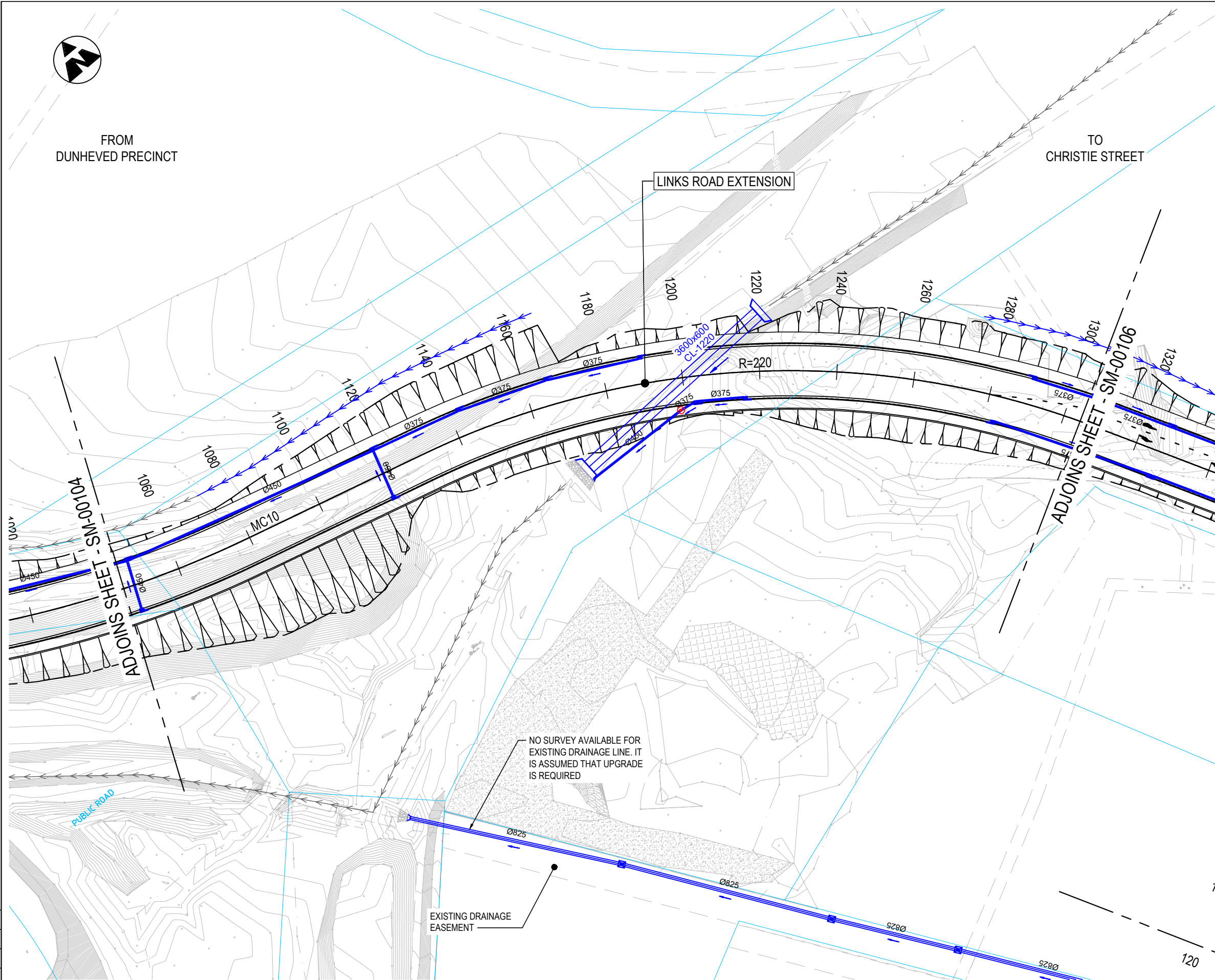
UTILITY INFORMATION SHOWN ON THE DRAWINGS DOES NOT DEPICT ANY MORE THAN THE PRESENCE OF A SERVICE, BASED ON AVAILABLE DOCUMENTARY EVIDENCE. THE PRESENCE OF A UTILITY SERVICE, ITS SIZE AND LOCATION SHOULD BE CONFIRMED BY FIELD INSPECTION, PRIOR TO THE COMMENCEMENT OF ROADWORKS AND THE RELEVANT UTILITY PLANS OBTAINED BY DIALLING 1100 OR FAX 1300 652 077 (DIAL BEFORE YOU DIG). CAUTION SHOULD BE EXERCISED WHEN WORKING IN THE VICINITY OF ALL UTILITY SERVICES.

NOTES

1. ALL DIMENSION IN METERS UNLESS SPECIFIED OTHERWISE.
2. GENERAL ARRANGEMENT PLAN DRAWINGS TO BE READ IN CONJUNCTION WITH SUPPORTING DESIGN REPORT.
3. THE SERVICES SHOWN ON PLANS ARE EXISTING. FOR UTILITY DESIGN REFER TO UTILITY DESIGN PACKAGE.

GENERAL LEGEND

- EXISTING CADASTRAL BOUNDARY
- DESIGN (WSP)
- EXISTING PAVEMENT
- EXISTING CHANNEL
- PROPOSED CHANNEL
- PROPOSED CULVERT
- PROPOSED PIT AND PIPE
- EXISTING CULVERT
- EXISTING PIT AND PIPE
- PROPOSED RIP RAP (D₅₀ = 200mm, THICKNESS = 400mm U.N.O)
- PROPRIETARY WATER QUALITY IMPROVEMENT DEVICE



NOT FOR CONSTRUCTION

THIS DRAWING MAY BE PREPARED IN COLOUR AND MAY BE INCOMPLETE IF COPIED FROM A 150mm ON A3 SIZE ORIGINAL

DOCUMENT NUMBER / NAME PS111235-SM-DRG-00105		DESIGN LOT CODE	DESIGN MODEL FILE(S) USED FOR DOCUMENTATION OF THIS DRAWING		PLOT DATE / TIME 22 November 2018 - 9:06:51 AM	PLOT BY Thrower, Ryan	CLIENT 	PENRITH CITY COUNCIL (PCC) LINKS ROAD LINKS ROAD EXTENSION FROM THE DUNHEVED PRECINCT TO CHRISTIE STREET STORMWATER MANAGEMENT GENERAL ARRANGEMENT PLAN SHEET No. 5 OF 8		A3					
EXTERNAL REFERENCE FILES	REV 1	DATE 22.11.18	AMENDMENT / REVISION DESCRIPTION ISSUE FOR DEVELOPMENT APPLICATION APPROVAL	WVR No.	APPROVAL	SCALES ON A3 SIZE DRAWING 0 10 20 30 40 50 SCALE 1:1000m	DRAWINGS / DESIGN PREPARED BY 		TITLE LINKS ROAD EXTENSION	NAME RYAN THROWER	DATE 22.11.18				
				CO-ORDINATE SYSTEM MGA ZONE 56		HEIGHT DATUM A.H.D.		DESIGN CHECK ANNABELLA DAO		DATE 22.11.18	PREPARED FOR TBC				
						DESIGN CHECK MANISHA DHUNGEL		DATE 22.11.18	DESIGN MNGR ALISTAIR KELLY			DATE 22.11.18			
								PROJECT MNGR JAMES WALLIS		DATE 22.11.18	RMS REGISTRATION No. TBC	ISSUE STATUS DEVELOPMENT APPLICATION	EDMS No.	SHEET No. SM-00105	ISSUE 1

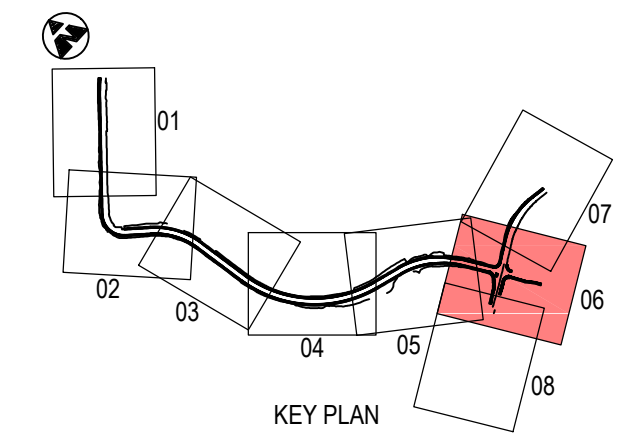
UTILITY INFORMATION SHOWN ON THE DRAWINGS DOES NOT DEPICT ANY MORE THAN THE PRESENCE OF A SERVICE, BASED ON AVAILABLE DOCUMENTARY EVIDENCE. THE PRESENCE OF A UTILITY SERVICE, ITS SIZE AND LOCATION SHOULD BE CONFIRMED BY FIELD INSPECTION, PRIOR TO THE COMMENCEMENT OF ROADWORKS AND THE RELEVANT UTILITY PLANS OBTAINED BY DIALLING 1100 OR FAX 1300 652 077 (DIAL BEFORE YOU DIG). CAUTION SHOULD BE EXERCISED WHEN WORKING IN THE VICINITY OF ALL UTILITY SERVICES.

NOTES

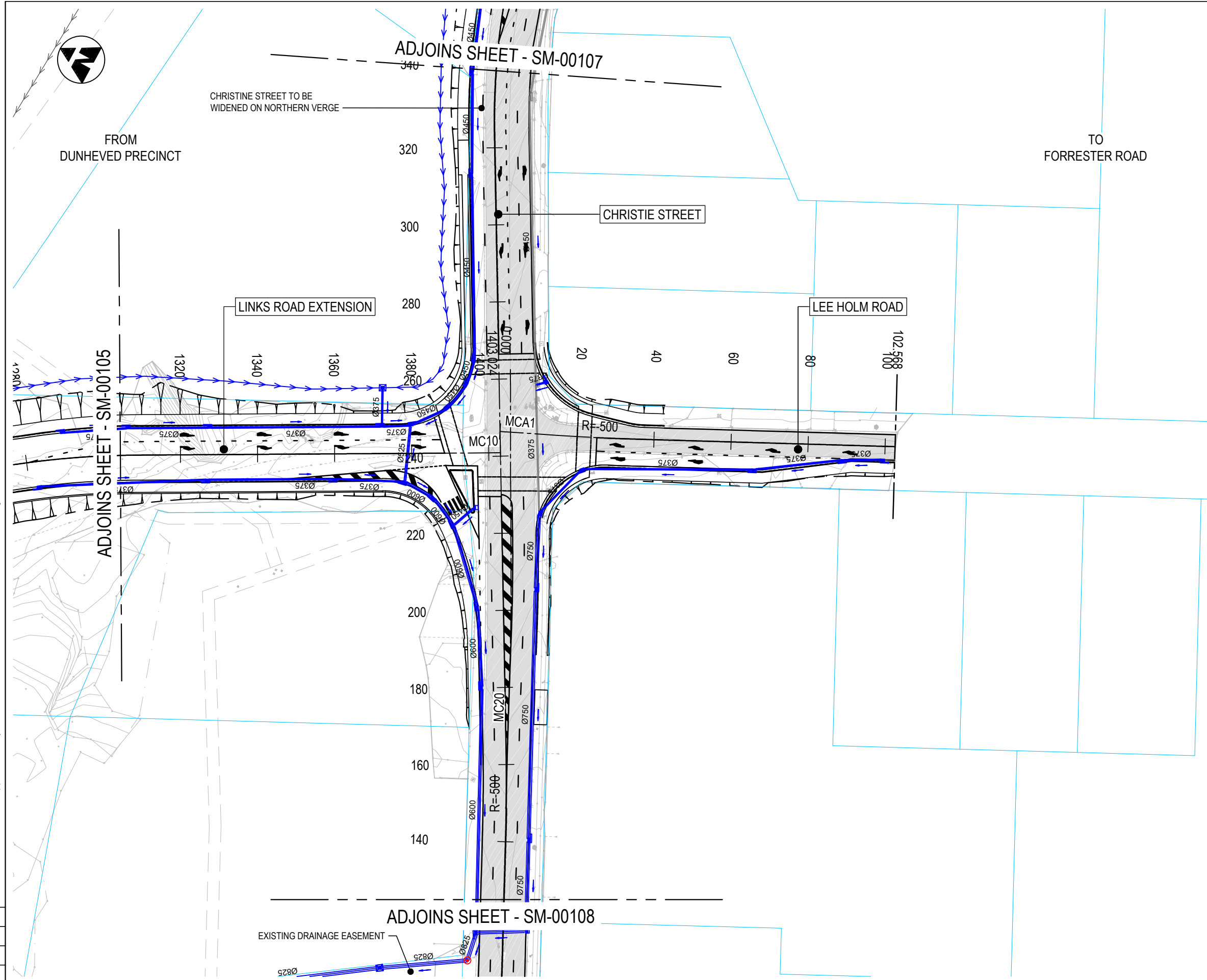
1. ALL DIMENSION IN METERS UNLESS SPECIFIED OTHERWISE.
2. GENERAL ARRANGEMENT PLAN DRAWINGS TO BE READ IN CONJUNCTION WITH SUPPORTING DESIGN REPORT.
3. THE SERVICES SHOWN ON PLANS ARE EXISTING. FOR UTILITY DESIGN REFER TO UTILITY DESIGN PACKAGE.

GENERAL LEGEND

- EXISTING CADASTRAL BOUNDARY
- DESIGN (WSP)
- EXISTING PAVEMENT
- EXISTING CHANNEL
- PROPOSED CHANNEL
- PROPOSED CULVERT
- PROPOSED PIT AND PIPE
- EXISTING CULVERT
- EXISTING PIT AND PIPE
- PROPOSED RIP RAP (D₅₀ = 200mm, THICKNESS = 400mm U.N.O)
- PROPRIETARY WATER QUALITY IMPROVEMENT DEVICE



NOT FOR CONSTRUCTION



THIS DRAWING MAY BE PREPARED IN COLOUR AND MAY BE INCOMPLETE IF COPIED FROM A SMALLER SIZE ORIGINAL. \\\corp.pdw.net\NCP\Projects\PS11235-Links_Road_Extensd4_WPBIM\MC\SM\PS11235-SM-DRG-00106.dwg

DOCUMENT NUMBER / NAME PS11235-SM-DRG-00106		DESIGN LOT CODE	DESIGN MODEL FILE(S) USED FOR DOCUMENTATION OF THIS DRAWING		PLOT DATE / TIME 22 November 2018 - 9:07:09 AM		PLOT BY Thrower, Ryan		CLIENT		PENRITH CITY COUNCIL (PCC) LINKS ROAD LINKS ROAD EXTENSION FROM THE DUNHEVED PRECINCT TO CHRISTIE STREET STORMWATER MANAGEMENT GENERAL ARRANGEMENT PLAN SHEET No. 6 OF 8	RMS REGISTRATION No. TBC	ISSUE STATUS DEVELOPMENT APPLICATION	EDMS No.	SHEET No. SM-00106	ISSUE 1
EXTERNAL REFERENCE FILES		REV	DATE	AMENDMENT / REVISION DESCRIPTION	WVR No.	APPROVAL	SCALES ON A3 SIZE DRAWING	DRAWINGS / DESIGN PREPARED BY								
		1	22.11.18	ISSUE FOR DEVELOPMENT APPLICATION APPROVAL			 SCALE 1:1000m	 Level 27, 680 George Street, Sydney GPO Box 5394, NSW 2001, Australia Tel: +61 2 9272 5100 Fax: +61 2 9272 5101 wsp.com								
							CO-ORDINATE SYSTEM MGA ZONE 56		HEIGHT DATUM A.H.D.							

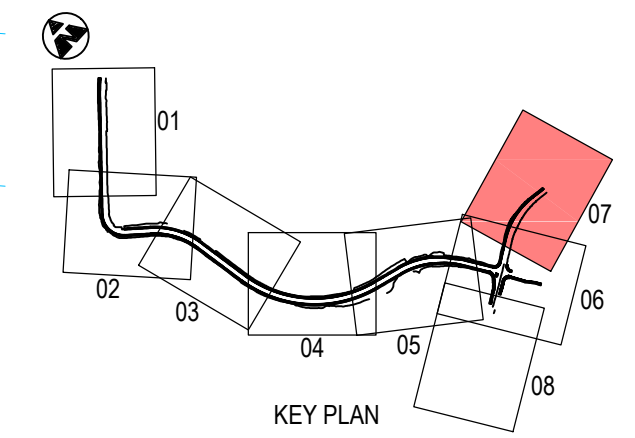
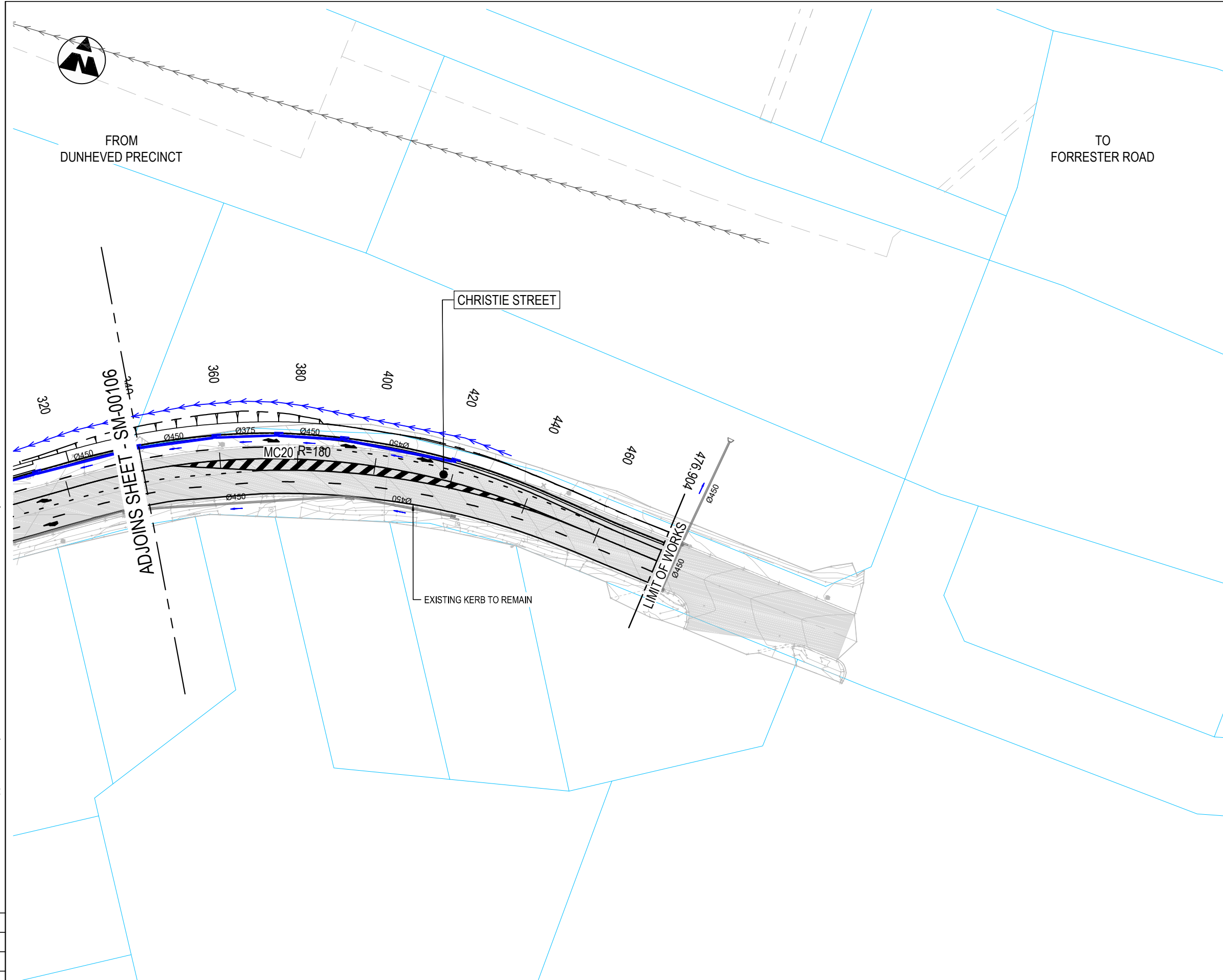
UTILITY INFORMATION SHOWN ON THE DRAWINGS DOES NOT DEPICT ANY MORE THAN THE PRESENCE OF A SERVICE, BASED ON AVAILABLE DOCUMENTARY EVIDENCE. THE PRESENCE OF A UTILITY SERVICE, ITS SIZE AND LOCATION SHOULD BE CONFIRMED BY FIELD INSPECTION, PRIOR TO THE COMMENCEMENT OF ROADWORKS AND THE RELEVANT UTILITY PLANS OBTAINED BY DIALLING 1100 OR FAX 1300 652 077 (DIAL BEFORE YOU DIG). CAUTION SHOULD BE EXERCISED WHEN WORKING IN THE VICINITY OF ALL UTILITY SERVICES.

NOTES

1. ALL DIMENSION IN METERS UNLESS SPECIFIED OTHERWISE.
2. GENERAL ARRANGEMENT PLAN DRAWINGS TO BE READ IN CONJUNCTION WITH SUPPORTING DESIGN REPORT.
3. THE SERVICES SHOWN ON PLANS ARE EXISTING. FOR UTILITY DESIGN REFER TO UTILITY DESIGN PACKAGE.

GENERAL LEGEND

- EXISTING CADASTRAL BOUNDARY
- DESIGN (WSP)
- EXISTING PAVEMENT
- EXISTING CHANNEL
- PROPOSED CHANNEL
- PROPOSED CULVERT
- PROPOSED PIT AND PIPE
- EXISTING CULVERT
- EXISTING PIT AND PIPE
- PROPOSED RIP RAP (D₅₀ = 200mm, THICKNESS = 400mm U.N.O)
- PROPRIETARY WATER QUALITY IMPROVEMENT DEVICE



NOT FOR CONSTRUCTION

THIS DRAWING MAY BE PREPARED IN COLOUR AND MAY BE INCOMPLETE IF COPIED

DOCUMENT NUMBER / NAME PS111235-SM-DRG-00107		DESIGN LOT CODE	DESIGN MODEL FILE(S) USED FOR DOCUMENTATION OF THIS DRAWING	PLOT DATE / TIME 22 November 2018 - 9:07:27 AM	PLOT BY Thrower, Ryan	CLIENT 	PENRITH CITY COUNCIL (PCC) LINKS ROAD LINKS ROAD EXTENSION FROM THE DUNHEVED PRECINCT TO CHRISTIE STREET STORMWATER MANAGEMENT GENERAL ARRANGEMENT PLAN SHEET No. 7 OF 8	A3																					
EXTERNAL REFERENCE FILES	REV 1	DATE 22.11.18	AMENDMENT / REVISION DESCRIPTION ISSUE FOR DEVELOPMENT APPLICATION APPROVAL	WVR No.	APPROVAL	SCALES ON A3 SIZE DRAWING 0 10 20 30 40 50 SCALE 1:1000m	DRAWINGS / DESIGN PREPARED BY 	TITLE LINKS ROAD EXTENSION FROM THE DUNHEVED PRECINCT TO CHRISTIE STREET STORMWATER MANAGEMENT GENERAL ARRANGEMENT PLAN																					
CO-ORDINATE SYSTEM MGA ZONE 56		HEIGHT DATUM A.H.D.		Level 27, 680 George Street, Sydney GPO Box 5394, NSW 2001, Australia Tel: +61 2 9272 5100 Fax: +61 2 9272 5101 wsp.com		<table border="1" style="width: 100%; border-collapse: collapse;"> <tr> <th>TITLE</th> <th>NAME</th> <th>DATE</th> </tr> <tr> <td>DRAWN</td> <td>RYAN THROWER</td> <td>22.11.18</td> </tr> <tr> <td>DRG CHECK</td> <td>CLAUDIO BIDART</td> <td>22.11.18</td> </tr> <tr> <td>DESIGN</td> <td>ANNABELLA DAO</td> <td>22.11.18</td> </tr> <tr> <td>DESIGN CHECK</td> <td>MANISHA DHUNGEL</td> <td>22.11.18</td> </tr> <tr> <td>DESIGN MNGR</td> <td>ALISTAIR KELLY</td> <td>22.11.18</td> </tr> <tr> <td>PROJECT MNGR</td> <td>JAMES WALLIS</td> <td>22.11.18</td> </tr> </table>		TITLE	NAME	DATE	DRAWN	RYAN THROWER	22.11.18	DRG CHECK	CLAUDIO BIDART	22.11.18	DESIGN	ANNABELLA DAO	22.11.18	DESIGN CHECK	MANISHA DHUNGEL	22.11.18	DESIGN MNGR	ALISTAIR KELLY	22.11.18	PROJECT MNGR	JAMES WALLIS	22.11.18	PREPARED FOR TBC
TITLE	NAME	DATE																											
DRAWN	RYAN THROWER	22.11.18																											
DRG CHECK	CLAUDIO BIDART	22.11.18																											
DESIGN	ANNABELLA DAO	22.11.18																											
DESIGN CHECK	MANISHA DHUNGEL	22.11.18																											
DESIGN MNGR	ALISTAIR KELLY	22.11.18																											
PROJECT MNGR	JAMES WALLIS	22.11.18																											
RMS REGISTRATION No. TBC		EDMS No.	SHEET No. SM-00107	ISSUE 1	PART																								



FROM
DUNHEVED PRECINCT

TO
FORRESTER ROAD

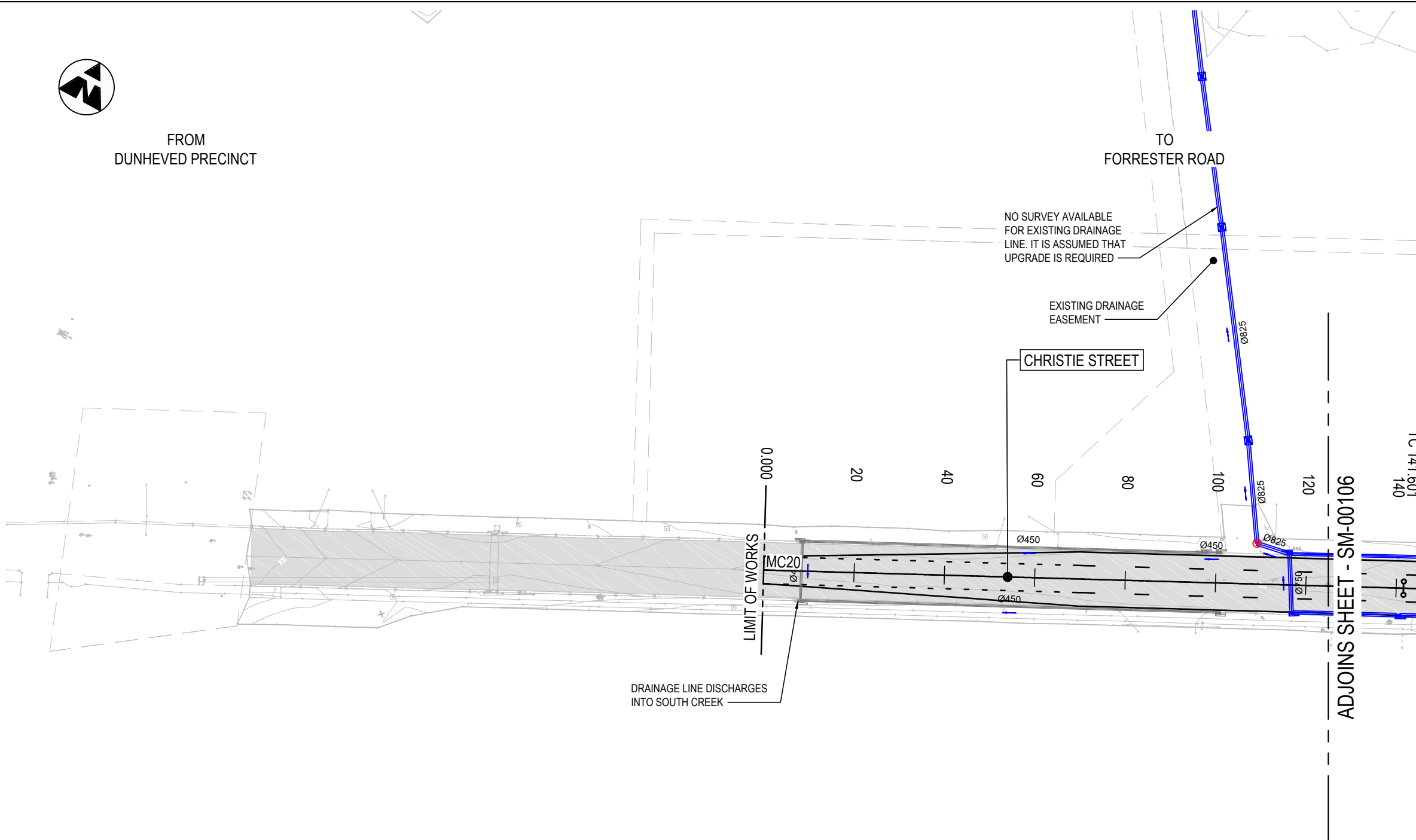
UTILITY INFORMATION SHOWN ON THE DRAWINGS DOES NOT DEPICT ANY MORE THAN THE PRESENCE OF A SERVICE, BASED ON AVAILABLE DOCUMENTARY EVIDENCE. THE PRESENCE OF A UTILITY SERVICE, ITS SIZE AND LOCATION SHOULD BE CONFIRMED BY FIELD INSPECTION, PRIOR TO THE COMMENCEMENT OF ROADWORKS AND THE RELEVANT UTILITY PLANS OBTAINED BY DIALLING 1100 OR FAX 1300 652 077 (DIAL BEFORE YOU DIG). CAUTION SHOULD BE EXERCISED WHEN WORKING IN THE VICINITY OF ALL UTILITY SERVICES.

NOTES

1. ALL DIMENSION IN METERS UNLESS SPECIFIED OTHERWISE.
2. GENERAL ARRANGEMENT PLAN DRAWINGS TO BE READ IN CONJUNCTION WITH SUPPORTING DESIGN REPORT.
3. THE SERVICES SHOWN ON PLANS ARE EXISTING. FOR UTILITY DESIGN REFER TO UTILITY DESIGN PACKAGE.

GENERAL LEGEND

- EXISTING CADASTRAL BOUNDARY
- DESIGN (WSP)
- EXISTING PAVEMENT
- EXISTING CHANNEL
- PROPOSED CHANNEL
- PROPOSED CULVERT
- PROPOSED PIT AND PIPE
- EXISTING CULVERT
- EXISTING PIT AND PIPE
- PROPOSED RIP RAP (D₅₀ = 200mm, THICKNESS = 400mm U.N.O)
- PROPRIETARY WATER QUALITY IMPROVEMENT DEVICE



NOT FOR CONSTRUCTION

THIS DRAWING MAY BE PREPARED IN COLOUR AND MAY BE INCOMPLETE IF COPIED

\\corp.plawm.net\N\Projects\PS11235-SM-DRG-00108.dwg

DOCUMENT NUMBER / NAME PS11235-SM-DRG-00108		DESIGN LOT CODE	DESIGN MODEL FILE(S) USED FOR DOCUMENTATION OF THIS DRAWING		PLOT DATE / TIME 22 November 2018 - 9:07:44 AM	PLOT BY Thrower, Ryan	CLIENT 	PENRITH CITY COUNCIL (PCC) LINKS ROAD LINKS ROAD EXTENSION FROM THE DUNHEVED PRECINCT TO CHRISTIE STREET STORMWATER MANAGEMENT GENERAL ARRANGEMENT PLAN SHEET No. 8 OF 8		A3	
EXTERNAL REFERENCE FILES	REV 1	DATE 22.11.18	AMENDMENT / REVISION DESCRIPTION ISSUE FOR DEVELOPMENT APPLICATION APPROVAL	WVR No.	APPROVAL	SCALES ON A3 SIZE DRAWING 0 10 20 30 40 50 SCALE 1:1000m	DRAWINGS / DESIGN PREPARED BY 		TITLE	NAME	DATE
						CO-ORDINATE SYSTEM MGA ZONE 56		HEIGHT DATUM A.H.D.		PREPARED FOR TBC	
						Level 27, 680 George Street, Sydney GPO Box 5394, NSW 2001, Australia Tel: +61 2 9272 5100 Fax: +61 2 9272 5101 wsp.com		DESIGN		RYAN THROWER	22.11.18
								DESIGN CHECK		ANNABELLA DAO	22.11.18
								DESIGN CHECK		MANISHA DHUNGEL	22.11.18
								DESIGN MNGR		ALISTAIR KELLY	22.11.18
								PROJECT MNGR		JAMES WALLIS	22.11.18
								RMS REGISTRATION No.		TBC	
								ISSUE STATUS		DEVELOPMENT APPLICATION	
								EDMS No.		SHEET No. SM-00108	
										ISSUE 1	