



**GEOENVIRONMENTAL
DETAILED SITE INVESTIGATION
FOR A PROPOSED DEVELOPMENT AT**

**608-612 HIGH STREET, PENRITH (LOTS D AND C DP:
153855 AND LOT 2 DP: 525160)**

PENRITH CITY COUNCIL LOCAL GOVERNMENT AREA

Job number: 2276

© Copyright

This report is Copyright Protected and is not to be reproduced in part or whole or used by a third party without the express written permission of Anderson Environmental Pty Ltd.

*Anderson Environmental Pty Ltd 87 164 830 728
Ph: 1300 302 507 Fax: (02) 8580 4731
Office: 35B, 1 Maitland Place Baulkham Hills 2153
Postal: PO BOX 690 Springwood 2777
www.andenviro.com.au*



Version 1

Version	Date drafted	Drafted by
1	24/09/2018	Jason Anderson
Version	Date reviewed	Reviewed by
1	24/09/2018	Jason Anderson
Approved by		Date
Jason Anderson (Director)		24/09/2018

Executive Summary

Introduction

Anderson Environmental was engaged to conduct a Preliminary Site Investigation (PSI) at number 608-612 High Street, Penrith (lots D and C DP: 153855 and lot 2 DP: 525160) in the Penrith City Council Local Government Area (LGA). The results of the PSI indicated that a Detailed Site Investigation (DSI) was required. Throughout this report this is referred to as the subject site.

At the time of inspection for the PSI the subject site was disused, and only utilised for vehicle parking space by local businesses. A single structure was present in the north-west corner, which formally contained an auto-electrical business; at the time of inspection this structure was unused and boarded up. Weeds and shrubs were present along internal fencelines and within small portions of unsealed land. The subject site contains no significant waterbodies, creeks or drainage lines. All stormwater is discharged from the subject site towards High street to the north.

This assessment has been developed based on the *Contaminated Land Management Act 1997* (CLM Act), *The National Environment Protection (Assessment of Site Contamination) Measure 2013* (the “NEPM”) and Australian Standards (including AS4482). The report has been prepared in accordance with the NSW Office of Environment and Heritage (OEH) Guidelines for Consultants Reporting on Contaminated Sites, 2011. State Environmental Planning Policy 55 – Remediation of Land (SEPP 55) has also been used as a guideline in this assessment along with the NSW EPA Guidelines for Consultants Reporting on Contaminated Sites, November 1997.

This report does not constitute a Site Audit Report as defined in the Guidelines for NSW Site Auditor Scheme (NSW Environment Protection Authority, 1998).

The results of the PSI by Anderson Environmental Pty Ltd indicated that due to potential land contamination risks a DSI was warranted.

Methodology

PSI

Assessment of the subject site consisted of two phases, a desktop study and a site inspection.

The desktop study considered a variety of sources to reconstruct the subject site history and the likelihood of current or past land contaminating material storage, activities or events which could impact on the subject site. Resources typically utilised in a PSI comprise:

- Historical aerial photography to identify any visual evidence of land contamination materials or practices on the subject site or surrounds. These are sourced from publicly available resources such as the SIXMaps service and the Google Earth historical imagery function. Historical imagery from 1947 onwards can also be obtained for a fee from the NSW Land and Property Information (LPI) service;
- Council records. A formal General Information Public Access (GIPA) request is the most frequently used method to access Council records. This form requests documents

such as previous Development Applications (DAs), register of business(es), formal complaints or any other document identifying or alluding to previous land use practices or events which could have land contamination potential;

- Section 149(2) planning certificate. This certificate provides the zoning of the property, its relevant state, regional and local planning controls and other property issues such as land contamination and road widening easements;
- Workcover Stored Chemical Information Database (SCID) and microfiche records search for the subject site;
- NSW Environmental Protection Authority (EPA) Contaminated Land Search Tool. This provides details and address(es) of all registered contaminated sites in NSW;
- NSW Department of Water (DW) borehole database; and
- NSW Land and Property Information (LPI) History of Title Transaction Search. This provides a record of land transactions for the subject site.

Not all of these sources are utilised in all PSI assessments, due to availability of some resources for a particular site or if sufficient information is obtained from a subset of these sources.

The site inspection for the PSI was carried out on the 18/05/2018 by one Anderson Environmental staff member. This visit consisted of a walk-through inspection of the entire subject site documenting any items/indicators of potential land contamination concern (leaking chemical drums, fill piles of unknown origin, bare earth patches and stressed vegetation, oil slicks on hard surfaces or water etc.).

The site inspection also included attempted interviews with adjacent residents/staff.

DSI

This assessment consisted of the collection of soil samples from a total of seven locations on the subject site (based on the minimum sampling points recommended in **Table A** of the EPA sampling guidelines for an area of approximately 0.2ha). The sampling was undertaken on the 14th of September 2018. Samples were collected using a 100mm hydraulic solid flight auger to sample 7 locations across the site. Boreholes were drilled to a depth of 4 metres to determine any fill present and examine the soil profile. Samples were taken in the fill material overlying the natural soil profile with recordings made of depth of samples and soil profile characteristics. The soil profile was examined for any signs of staining or other irregularities.

The samples were analysed by a NATA registered laboratory for;

- Asbestos;
- Benzene, Toluene, Ethylbenzene, and Xylenes (BTEX);
- Heavy metals (Arsenic, Cadmium, Chromium, Copper, Lead, Mercury, Nickel and Zinc);
- Polychlorinated Biphenyls (PCB);
- Polycyclic Aromatic Hydrocarbons (PAH); and
- Total Recoverable Hydrocarbons (TRH).

Results

The results of the physical and chemical analysis revealed no contamination. Fill is present to a depth of 0.4 to 1 metre and analysis of this fill by the laboratory indicated it falls within the NEPM HIL guidelines for this type of development.

Conclusion and recommendations

Based on these results this Detailed Site Investigation (DSI) no further investigation is deemed to be required.

Certification

I certify that this report has been undertaken in accordance with the current legislative requirements and that report was undertaken without bias and the findings would be the same regardless of the client or their objectives and is an entirely independent report based solely on the site conditions and background information available at the time of the assessment.

Yours Sincerely

A handwritten signature in black ink that reads "Jason Anderson". The signature is written in a cursive, flowing style.

Jason Anderson

B.App.Sc – 1992 (Conservation Technology - University of New England)

24th September 2018

Table of Contents

1. INTRODUCTION	1
1.1 Background	1
1.2 Aim and Scope of this DSI.....	1
1.3 Subject site - identification, description, history, immediate and surrounding land uses	1
1.4 Soils.....	4
1.5 Geology.....	4
1.6 Hydrology.....	5
2. METHODOLOGY	6
2.1 DSI Methodology.....	6
3. RESULTS.....	7
3.1 Physical and Chemical Soils Results.....	7
4. CONCLUSIONS AND RECOMMENDATIONS	9
4.1 Conclusion.....	9
4.2 Recommendations	9
5. STATEMENT OF LIMITATIONS	10
6. REFERENCES	11
7. APPENDIX 1: DISCLAIMER AND LIMITATION OF LIABILITY	13
8. APPENDIX 2: DEFINITIONS AND ACRONYMS.....	14
9. APPENDIX 3: SITE PHOTOGRAPHS.....	16
10. APPENDIX 4: SECTION 149(2) CERTIFICATE.....	19
11. APPENDIX 5: LOCAL BOREHOLE LOCATIONS AND WORK SUMMARIES (OFFICE OF WATER).....	32
12. APPENDIX 6: NSW EPA CONTAMINATED SITE REGISTER SEARCH RESULTS FOR THE PENRITH CITY COUNCIL LGA	49
13. APPENDIX 7: SITE PLAN	50

1. Introduction

1.1 Background

Anderson Environmental was engaged to conduct a Preliminary Site Investigation (PSI) for a proposed development at number 608-612 High Street, Penrith (lots D and C DP: 153855 and lot 2 DP: 525160) in the Penrith City Council Local Government Area (LGA), hereafter referred to as the subject site. As there was found to be a risk of potential contamination at the site a Detailed Site Investigation was recommended.

This assessment has been developed based on The *Contaminated Land Management Act 1997* (CLM Act), The National Environment Protection (Assessment of Site Contamination) Measure 2013 (the “NEPM”) and Australian Standards (including AS4482). The report has been prepared in accordance with the NSW Office of Environment and Heritage (OEH) Guidelines for Consultants Reporting on Contaminated Sites, 2011. SEPP 55 has also been used as a guideline in this assessment along with the NSW EPA Guidelines for Consultants Reporting on Contaminated Sites, November 1997.

This report does not constitute a Site Audit Report as defined in the Guidelines for NSW Site Auditor Scheme (NSW Environmental Protection Authority, 1998).

1.2 Aim and Scope of this DSI

The aim of the investigation was to undertake a scoped DSI for the potential contaminants identified in the PSI. This entailed boreholes being undertaken across the site to examine soil physical properties and the collection of soil samples for laboratory analysis,

1.3 Subject site - identification, description, history, immediate and surrounding land uses

The subject site is shown in **Figure 1.1** below. The proposed development plan is provided in **Appendix 7**.

Note: All figures in this report are to be considered indicative. Distances specified are to be assessed on the ground by qualified surveyors prior to the conduction of any works.



Figure 1.1: Map of the subject site showing local context

The subject site is a series of three narrow lots, approximately 0.2ha in total size. It is mostly covered by sealed surfaces except for number 612 which was sealed with gravel. At the time of inspection, the subject site was only used for vehicle parking space by local businesses. A single structure was present in the north-west corner, which formally contained an auto-electrical business, but at the time of inspection this structure was unused and boarded up. Weeds and shrubs were present along internal fencelines and within small portions of unsealed land.

The subject site contains no significant waterbodies, creeks or drainage lines. All stormwater is discharged from the subject site towards High Street to the north or Union Lane to the south.

Table 1.1 below details a reconstructed history for the site, from the NSW Land and Property Information (LPI) service, aerial photo analysis and council records. Some of these records are the report writer's interpretation of the available sources and should be considered as an indicative guide only.

Table 1.1: Reconstructed site history

Time period	Notes	Source
1943	Dwelling present on number 610. Remainder of lot appears to be cleared but undeveloped. Similar residential dwellings on adjacent lots	SIXMaps 1943 imagery tool
1965	Development Application (DA) indicates that a welding shop was present at the rear of number 612 in 1965. DA for a service station in number 612. Determination of DA not provided. Development did not proceed	DA 1283/65
1970	Structures present on all three lots. Sheds and covered areas present in the rear of numbers 608 and 610. Increased urbanisation of adjacent lots, area still primarily residential	LPI historical aerial imagery
1975	Subject site appears largely unchanged from previous image. Dwelling on the lot to the immediate east removed and replaced by a larger structure. Adjacent lots otherwise appear unchanged from previous time	LPI historical aerial imagery
1979	Development consent for the operation of an auto-electrical installation and repair business in number 612. DA indicates that the existing structure in this lot was already in use as an auto-electrical retail business (start date of this business was not provided). Development consent refused for the erection of an auto-electrical parts warehouse	DA 127/79 DA 153/79
1985	Subject site appears largely unchanged from previous time. Appearance of large structures on lots to the immediate south, formally occupied by residential dwellings	LPI historical aerial imagery
1994	Only dwelling in number 610 remains. Appearance of current	LPI historical

Time period	Notes	Source
	structure and sealed surfaces in number 612. Redevelopment of lands to the north for the current shopping complex and Council chambers complete. Adjacent lots otherwise largely unchanged from the previous time period	aerial imagery
2002-2018	Dwelling in number 610 and structure on the lot to the east removed by 2011. Subject site largely unchanged from 2012 until present. Removal of structures on lots to the west in 2007. This area remains undeveloped from 2007 until present. Redevelopment of lands to the east complete by 2012. Service station to the east (over Worth Street appears to have been present since 2002; however, major renovations occur in 2014 which appear to re-purpose the structure for the existing 7-Eleven franchise. Gradual appearance of modern multi-story residential structures throughout this time period	Google Earth historical imagery tool

The surrounding lands are used for residential, mixed commercial and industrial purposes and the lot the west consists of vacant land. The subject site and surrounds are zoned B4 (Mixed Use) under the Penrith City Council Local Environment Plan (LEP) 2010.

1.4 Soils

The Richmond soil group comprises the soils on the subject site as described from the NSW Office of Environment and Heritage (OEH) eSPADE soil mapping tool (NSW Office of Environment and Heritage, 2016), see **Table 1.2**.

This mapping appears accurate for the subject site based on observations made during the site investigation. The underlying material was found to be a orange-red sand.

Table 1.2: Soil mapping

Ri = Richmond (75km ²)	
Landscape	Quaternary terraces of the Nepean and Georges Rivers. Mainly flat (slopes <1%). Splays and levees provide local relief (<3 m). Tree cover, now almost completely cleared, was formerly a low open woodland (dry sclerophyll)
Soils	Poorly structured orange to red clay loams, clays and sands. Texture may increase with depth. Ironstone nodules may be present. Plastic clays (U46.12) in drainage lines. Deep acid non-calcic brown soils (Gn3.14, Gn4.34), red earths (Gn2.11) and red podzolic soils (Dr2.41), occur on terrace surfaces with earthy sands (Uc5.21, Uc1.23) on terrace edges
Limitations	Localised flood hazard, localised seasonal waterlogging, localised water erosion hazard on terrace edges

1.5 Geology

Geologically, underlying deposit of Qpc form the site based on the Sydney 1:100 000 map sheet series (NSW Department of Mineral Resources (now NSW Resources and Energy), 1983).

Qpc is described as ‘gravel, sand, silt, clay’.

1.6 Hydrology

The subject site contains no significant surface hydrological features such as ponds, dams, creeks or drainage lines. Surface runoff is directed towards stormwater services on High Street to the north and Union Lane to the south. The local area has a gentle overall westerly aspect.

Several hydrological features are present within the vicinity of the subject site. Major surface hydrological features are:

- Nepean River – located approximately 900m to the west; and
- Three large waterbodies (within the Aqua Golf Centre and the Cables Wake Park) – located between 700 and 1 800m to the south-west.

A search of the NSW Office of Water (OOW) database revealed eight groundwater boreholes within 1km of the subject site. These were primarily used for recreational and industrial uses but three were bored as monitoring wells. GW026231 and GW101178 have cancelled groundwater licences; the remainder appear to be active according to the databases.

Table 1.3 below summarises the key attributes of these bores with full work summaries and mapping shown in **Appendix 5**.

Table 1.3: Local borehole data

Bore	Date	Authorised/ intended purpose	UTM Coordinates (UTM Zone 56H)	Water bearing zone (m)	Standing water level (m)	Salinity (mg/L)
GW026231	01/01/1966	Public/municipal, recreation, irrigation	285724.0 E 6262162.0 N	6.00-8.40	6.00	-
GW029710	01/04/1969	Domestic, general use	286046.0 E 6262724.0 N	6.00-7.00	6.00	-
GW101178	15/01/1998	Test bore, industrial, recreation	285844.0 E 6262566.0 N	6.00-10.50	8.00	180.00
GW103048	01/01/1990	Recreation, industrial	286110.0 E 6262406.0 N	-	-	-
GW108484	06/09/2006	Recreation, industrial	285738.0 E 6262409.0 N	-	-	-
GW111987	24/03/2010	Monitoring bore	286130.0 E 6262887.0 N	7.50-9.00	-	-
GW111988	24/03/2010	Monitoring bore	286134.0 E 6262904.0 N	7.50-9.00	-	-
GW111989	24/03/2010	Monitoring bore	286157.0 E 6262897.0 N	7.50-9.00	-	-

2. Methodology

2.1 DSI Methodology

This assessment consisted of the collection of soil samples from a total of seven locations on the subject site (based on the minimum sampling points recommended in **Table A** of the EPA sampling guidelines for an area of approximately 0.2ha). Samples were collected using a 100mm hydraulic solid flight auger to sample 7 locations across the site. Boreholes were drilled to a depth of 4 metres to determine any fill present and examine the soil profile. Samples were taken in the fill material overlying the natural soil profile with recordings made of depth of samples and soil profile characteristics. The soil profile was examined for any signs of staining or other irregularities. Prior to any drilling being undertaken locate surveys were undertaken including Ground Penetrating Radar (GPR) to assess any sub-surface irregularities such as Underground Storage Tanks (UST's) or other irregularities such as loose fill etc.

The samples were analysed by a NATA registered laboratory for;

- Asbestos;
- Benzene, Toluene, Ethylbenzene, and Xylenes (BTEX);
- Heavy metals (Arsenic, Cadmium, Chromium, Copper, Lead, Mercury, Nickel and Zinc);
- Polychlorinated Biphenyls (PCB);
- Polycyclic Aromatic Hydrocarbons (PAH); and
- Total Recoverable Hydrocarbons (TRH).

3. Results

3.1 Physical and Chemical Soils Results

The results of the physical assessment of the soils in relation to the 7 boreholes indicates that other than the 0.3 to 0.5 metre of primarily gravel fill over the natural soil profile that the soils beneath the gravel fill are representative of the natural soil profiles of the local area. Loam for the soil profiles A Horizon is approximately 0.2-0.4 metres in depth (Sandy Loam 2.5YR 3/1) then changing to the B Horizon for the rest of the profile to sampling depth of 10R 5/6 (reddish sand).

The chemical analysis of the soils for the potential contaminants of concern by a NATA registered laboratory indicated that none of the results were above the NEPM thresholds for the proposed development.

Figure 3.1 below shows the location of the boreholes. Representative photographs are found in **Appendix 3**.

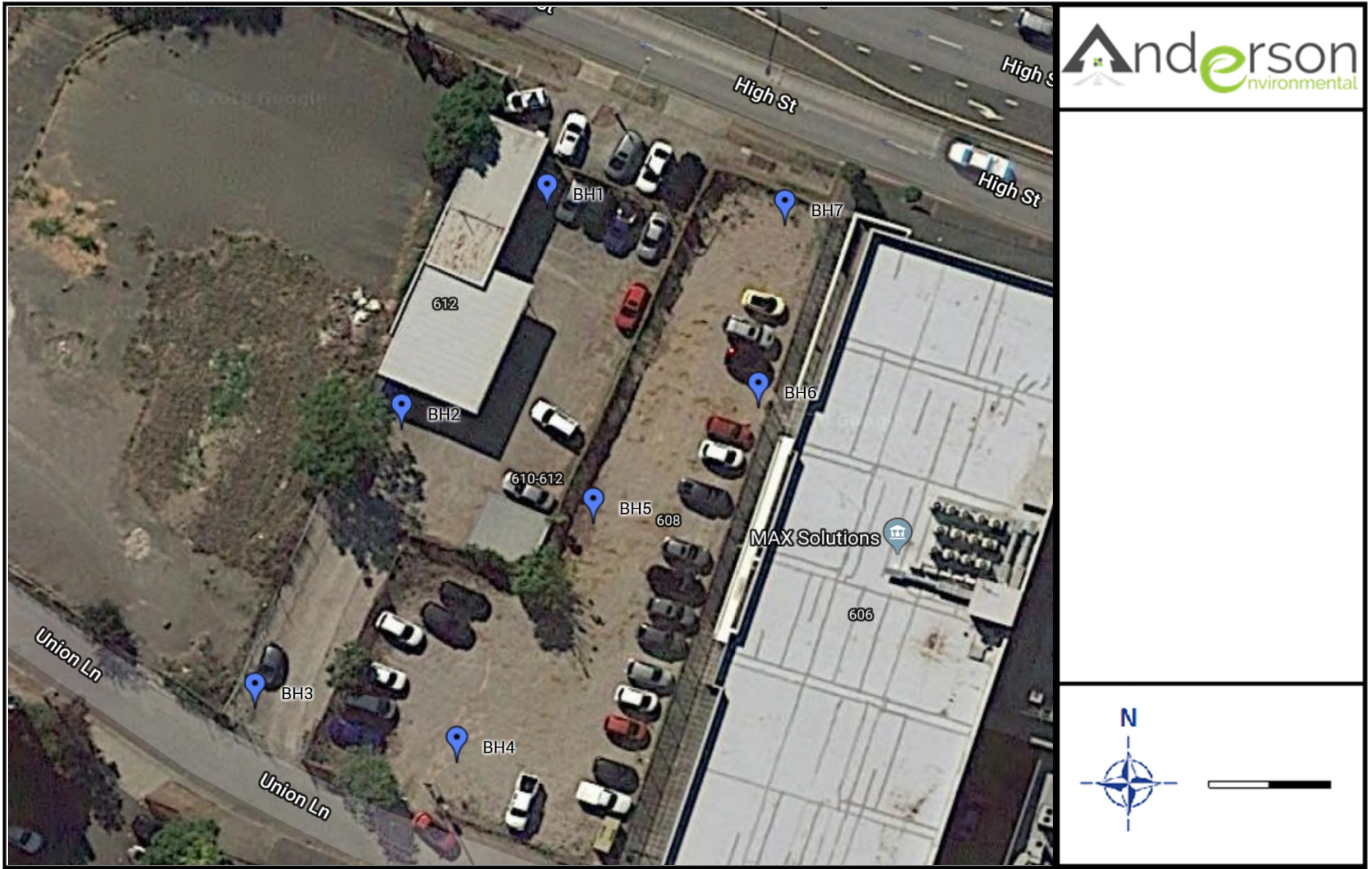


Figure 3.1: Location of boreholes on the subject site

© Anderson Environmental Pty Ltd – Document 2276 – 608-612 High Street, Penrith – Detailed Site Investigation – Version 1

4. Conclusions and recommendations

4.1 Conclusion

The results of this DSI indicates that none of the potential contaminants or concern were detected above the NEPM levels for the proposed type of development. As such there are no contamination issues in relation to the proposed development.

4.2 Recommendations

A standard unexpected finds protocol should form part of the DA consent conditions.

5. Statement of limitations

This PSI was undertaken in order to assess the possible risk of land contamination at number 608-612 High Street Penrith. The findings contained within this report are the result of the interpretation of the subject site history, enquiries and a site meander undertaken in accordance with normal practices and standards.

To the best of Anderson team's knowledge, our assessment of the data represents a reasonable interpretation of the general condition of the subject site. Under no circumstances, however, can it be considered that these findings represent the actual state of the entire subject site.

The assessment represents the sites potential state within a snap shot of time, however concealment of land contamination attributes and inaccurate data can also impact the accuracy of investigation. Even with soil sampling potential and actual contamination may still not be detected and we make no representation that the site is totally free of contamination.

6. References

AS4482.1 Guide to investigation and sampling of sites with potentially contaminated soil. Part 1: Non-volatile and semi-volatile compounds (2005)

Australian and New Zealand Guideline for the Assessment and Management of Contaminated Sites, published by Australian and New Zealand Environment and Conservation Council (ANZECC) and the National Health and Medical Research Council (NHMRC), January 1992

Australian and New Zealand Guidelines for Fresh and Marine Water Quality, Australian and New Zealand Environment and Conservation Council and Agriculture Resource Management Council of Australia and New Zealand

Contaminated Land Management Act 1997

Environmental Guidelines for Assessment, Classification and Management of Liquid and Non-Liquid Wastes, NSW EPA, 1999

Environmental Planning and Assessment Act 1979

Guidelines for Consultants Reporting on Contaminated Sites (1997) EPA, NSW

Home Building Act 1989

<http://www.environment.nsw.gov.au/prclmapp/searchregister.aspx>

McDonald, R.C Isbell, R.F., Speight, J.C., Walker, J and Hoplins, M.S. (1990). Australian Soil and Land Survey: Field Handbook. Second Edition. Inkata Press Melbourne

Mine Subsidence Compensation Act 1961

National Environment Protection Measure (1999)

National Environment Protection (Assessment of Site Contamination) Measure, (NEPM 2013)

National Environmental Protection Council (NEPC) Assessment of Site Contamination

NSW Environment Protection Agency (NSW EPA) Service Station Guidelines December 1994

NSW Department of Environment and Climate Change (DECC) Online Contaminated Site Register

NSW Department of Environment and Conservation (DEC), Guidelines for Assessing Former Orchards and Market Gardens, June 2005

NSW Department of Mineral Resources (1983). Geological Survey of NSW: Geological Series Sheet 9130. NSW Department of Mineral Resources (now NSW Resources and Energy), 11/323 Castlereagh St, Sydney NSW 2000

NSW EPA Contaminated Land Records Database

NSW Environmental Protection Authority 2014. Waste Classification Guidelines Part 1: Classifying Waste. NSW EPA

NSW Land and Property Information - <http://www.lpi.nsw.gov.au/>

© Anderson Environmental Pty Ltd – Document 2276 – 608-612 High Street, Penrith – Detailed Site Investigation – Version 1

NSW Office of Environment and Heritage (2016). eSPADE, NSW Soil and Landscape Information. Office of Environment and Heritage. Level 14, 59-61 Goulburn Street, NSW 2000

Paper 4, 2000 (ANZECC, 2000) Guideline for the Assessment and Management of Groundwater Contamination, NSW Department of Environment and Conservation, 2007 (now DECC)

Penrith City Council Development Control Plan 2014

Penrith City Council Local Environment Plan 2010

Site Investigations for Urban Salinity by the Department of Land and Water Conservation (2002)

State Environmental Planning Policy 55 – Remediation of Land

7. Appendix 1: Disclaimer and Limitation of Liability

The use of this report is for the client only and is based on an assessment of the site at the point in time of assessment. The material in this report reflects the judgement of Anderson Environmental Pty Ltd in light of background information and site conditions at the time of assessment and we take no responsibility for any database inaccuracies or other inaccuracies in background and or other information. The report is not to be reproduced or released to any other party, in whole or in part, without the express written consent of Anderson Environmental Pty Ltd. This report is Copyright protected and is not to be reproduced in part or whole or used by a third party without the express written permission of Anderson Environmental Pty Ltd. If you are not the client who commissioned this report or a local government authority for which approval is being sought as part of the formal DA process and are in possession of this report you are in breach of the law and we reserve the right to recover damages from any individuals, companies or other parties as a result of such breaches. Any use, which a third party makes of this report, or any reliance or discussions based on it, is the responsibility of such Third Parties and as outlined above is in breach of the law. Anderson Environmental and its staff accepts no responsibility for damages, if any, suffered by any third party because of decisions made or actions taken based on this report and reserves the right to recover damages from the third party from breaches as outlined above.

Anderson Environmental Pty Ltd is neither an insurer nor a guarantor and disclaims all liability in such capacity. Clients seeking a guarantee against loss or damage should obtain appropriate insurance. Reports are issued as a professional judgemental opinion and are solely for the benefit of the client who is responsible for acting as they see fit on such findings and recommendations. They are issued in good faith and do not guarantee approval or acceptance by any regulatory authority. Neither Anderson Environmental Pty Ltd nor any of its officers, employees, agents or subcontractors shall be liable to the client or any third party for any actions taken or not taken on the basis of the findings and recommendations or for any incorrect results arising from unclear, erroneous, incomplete, misleading or false information provided. The client shall guarantee, hold harmless and indemnify Anderson Environmental Pty Ltd and its officers, employees, agents or subcontractors against all claims (actual or threatened) by the client and any third party for loss, damage or expense of whatsoever nature including all legal expenses and related costs and howsoever arising relating to the performance, purported performance or non-performance, of any services.

8. Appendix 2: Definitions and Acronyms


ABC - Ambient background concentration
ACM - Asbestos-containing-material
AEC - Area of Environmental Concern
AEC – Area of Environmental concern
AF - Asbestos fines
ASS – Acid Sulphate soil
AST- Aboveground storage tank
Background – Is the natural ambient concentrations of substances in the general site area.
Bonded ACM – Bonded asbestos-containing materials
BTEX - benzene, toluene, ethyl benzene, total xylenes (monocyclic aromatic hydrocarbons)
C₁₀–C₁₄ - Medium hydrocarbon chain groups
C₁₀–C₃₆ - Medium and heavy hydrocarbon chain groups
C₁₅–C₂₈ - Heavy hydrocarbon chain groups
C₂₉–C₃₆ - Heavy hydrocarbon chain groups
C₆–C₉ - Light hydrocarbon chain groups
CMP - Contaminant Management Plan
COC – Chain of custody
DQI – Data Quality Indicator
DQO – Data Quality Objective
EIL - Ecological investigation levels, which are the parameter thresholds for based on an environmental context.
EPA – Environmental Protection Authority
ESA - Environmental site assessment
Fill material - sand gravel clay ash and general building rubbish
HAZMAT – Hazardous Materials
HIL - Health investigation levels, which are the parameter thresholds based on a human health context.
HIL A Residential with garden/accessible soil (home grown produce <10% fruit and vegetable intake, (no poultry), also includes children’s day care centers, preschools and primary schools
HIL B Residential with minimal opportunities for soil access includes dwellings with fully and permanently paved yard space such as high-rise buildings and flats
HIL C Public open space such as parks, playgrounds, playing fields (e.g. ovals), secondary schools and footpaths. It does not include undeveloped public open space (such as urban bushland and reserves) which should be subject to a site-specific assessment where appropriate
HIL D Commercial/industrial such as shops, offices, factories and industrial sites.
m BGL - Metres below ground level
m BTOC - Metres below top of casing
OCP - Organochlorine pesticides
OPP - Organophosphate pesticides
PAH - polycyclic aromatic hydrocarbon
PCB - polychlorinated biphenyls
SAQP- Sampling and analysis quality Plan
SMF - Synthetic Material Fibres
SWL - Standing water level
TDS – Total Dissolved Solids
TPH - Total petroleum hydrocarbons
TRH - Total recoverable hydrocarbons
UPSS - Underground Petroleum Storage System
UST - Underground storage tank

VOC – Volatile Organic Compounds

9. Appendix 3: Site photographs



Photograph A3.1: Disused structure and vehicle parking on the subject site



Photograph A3.2: Fill and gravel in the east of the subject site



Photograph A3.3: Typical Red Sand beyond gravel fill representative of natural soil profile



Photograph A3.4: Natural Loam A1 Horizon overlying B Horizon of Red Sand typical of the local area.

10. Appendix 4: Section 149(2) Certificate

PENRITH
CITY COUNCIL

Civic Centre
601 High Street, Penrith

PO Box 60 Penrith NSW 2751

Telephone: 02 4732 7777
Facsimile: 02 4732 7958

Email: pencit@penrithcity.nsw.gov.au

PLANNING CERTIFICATE UNDER SECTION 10.7

Environmental Planning and Assessment Act, 1979

Property No: 790111

Your Reference:

Contact No:

Issue Date: 01 June 2018

Certificate No: 18/02837

Issued to: MR K Colpani
65 Alexander Street
CROWS NEST NSW 2065

PRECINCT 2010

DESCRIPTION OF LAND

County: CUMBERLAND

Parish: MULGOA

Location: 608-612 High Street PENRITH NSW 2750

Land Description: Lot 2 DP 525160

- PART 1 PRESCRIBED MATTERS -

In accordance with the provisions of Section 10.7(2) of the Act the following information is furnished in respect of the abovementioned land:

1 NAMES OF RELEVANT PLANNING INSTRUMENTS AND DCPs

1(1) The name of each environmental planning instrument that applies to the carrying out of development on the land:

Penrith Local Environmental Plan 2010, published 22nd September 2010, as amended, applies to the land.

Sydney Regional Environmental Plan No.9 - Extractive Industry (No.2), gazetted 15 September 1995, as amended, applies to the local government area of Penrith.

Sydney Regional Environmental Plan No. 20 - Hawkesbury-Nepean River (No. 2 - 1997), gazetted 7 November 1997, as amended, applies to the local government area of Penrith (except land to which State Environmental Planning Policy (Penrith Lakes Scheme) 1989 applies).

The following State environmental planning policies apply to the land (subject to the exclusions noted below):

State Environmental Planning Policy No.1 - Development Standards. (Note: This policy does not apply to the land to which Penrith Local Environmental Plan 2010 or State Environmental Planning Policy (Western Sydney Employment Area) 2009 apply.)

State Environmental Planning Policy No.19 - Bushland in Urban Areas. (Note: This policy does not apply to certain land referred to in the National Parks and Wildlife Act 1974 and the Forestry Act 1916.)

State Environmental Planning Policy No.21 - Caravan Parks.

State Environmental Planning Policy No.30 - Intensive Agriculture.

State Environmental Planning Policy No.33 - Hazardous and Offensive Development.

Certificate No. 18/02837

Lot 2 DP 525160

Page No. 1

PLANNING CERTIFICATE UNDER SECTION 10.7
Environmental Planning and Assessment Act, 1979

State Environmental Planning Policy No.50 - Canal Estate Development. (Note: This policy does not apply to the land to which State Environmental Planning Policy (Penrith Lakes Scheme) 1989 applies.

State Environmental Planning Policy No.55 - Remediation of Land.

State Environmental Planning Policy No.62 - Sustainable Aquaculture.

State Environmental Planning Policy No.64 - Advertising and Signage.

State Environmental Planning Policy No.65 - Design Quality of Residential Apartment Development.

State Environmental Planning Policy No.70 - Affordable Housing (Revised Schemes).

State Environmental Planning Policy (Housing for Seniors or People with a Disability) 2004 (Note: This policy applies to land within New South Wales that is land zoned primarily for urban purposes or land that adjoins land zoned primarily for urban purposes, but only as detailed in clause 4 of the policy.)

State Environmental Planning Policy (Building Sustainability Index: BASIX) 2004.

State Environmental Planning Policy (State Significant Precincts) 2005.

State Environmental Planning Policy (Mining, Petroleum Production and Extractive Industries) 2007.

State Environmental Planning Policy (Miscellaneous Consent Provisions) 2007.

State Environmental Planning Policy (Infrastructure) 2007.

State Environmental Planning Policy (Exempt and Complying Development Codes) 2008.

State Environmental Planning Policy (Affordable Rental Housing) 2009.

State Environmental Planning Policy (State and Regional Development) 2011.

State Environmental Planning Policy (Vegetation in Non-Rural Areas) 2017.

State Environmental Planning Policy (Education Establishments and Child Care Centre Facilities) 2017.

1(2) The name of each proposed environmental planning instrument that will apply to the carrying out of development on the land and that is or has been the subject of community consultation or on public exhibition under the Act:

(Information is provided in this section only if a proposed environmental planning instrument that is or has been the subject of community consultation or on public exhibition under the Act will apply to the carrying out of development on the land.)

Draft State Environmental Planning Policy (Infrastructure) Amendment (Shooting Ranges) 2013 applies to the land.

State Environmental Planning Policy (Infrastructure) Amendment (Review) 2016 applies to the land.

Draft State Environmental Planning Policy (Primary Production & Rural Development) applies to the land.

Draft State Environmental Planning Policy (Environment) applies to the land.

Draft State Environmental Planning Policy (Remediation of Land) applies to the land.

1(3) The name of each development control plan that applies to the carrying out of development on the land:

Penrith Development Control Plan 2014 applies to the land.

PLANNING CERTIFICATE UNDER SECTION 10.7
Environmental Planning and Assessment Act, 1979

2 ZONING AND LAND USE UNDER RELEVANT LEPs

For each environmental planning instrument or proposed instrument referred to in clause 1 (other than a SEPP or proposed SEPP) that includes the land in any zone (however described):

2(a)-(d) the identity of the zone; the purposes that may be carried out without development consent; the purposes that may not be carried out except with development consent; and the purposes that are prohibited within the zone. Any zone(s) applying to the land is/are listed below and/or in annexures.

(Note: If no zoning appears in this section see section 1(1) for zoning and land use details (under the Sydney Regional Environmental Plan or State Environmental Planning Policy that zones this property).)

Zone B4 Mixed Use
(Penrith Local Environmental Plan 2010)

1 Objectives of zone

- To provide a mixture of compatible land uses.
- To integrate suitable business, office, residential, retail and other development in accessible locations so as to maximise public transport patronage and encourage walking and cycling.
- To minimise conflict between land uses within the zone and land uses within adjoining zones.
- To create opportunities to improve public amenity.
- To provide a wide range of retail, business, office, residential, community and other suitable land uses.

2 Permitted without consent

Home occupations

3 Permitted with consent

Amusement centres; Boarding houses; Car parks; Centre-based child care facilities; Commercial premises; Community facilities; Educational establishments; Entertainment facilities; Environmental facilities; Environmental protection works; Flood mitigation works; Function centres; Home-based child care; Home businesses; Hostels; Hotel or motel accommodation; Information and education facilities; Medical centres; Mortuaries; Multi dwelling housing; Passenger transport facilities; Places of public worship; Public administration buildings; Recreation areas; Recreation facilities (indoor); Recreation facilities (outdoor); Registered clubs; Residential accommodation; Residential flat buildings; Respite day care centres; Restricted premises; Roads; Seniors housing; Serviced apartments; Sex services premises; Shop top housing; Signage; Veterinary hospitals.

4 Prohibited

Rural workers' dwellings; Any development not specified in item 2 or 3

Flood planning

All or part of the subject land is identified in Penrith Local Environmental Plan 2010 (PLEP 2010) Clause 7.2 Flood Planning. Development consent is required for any development on land to which Clause 7.2 of PLEP 2010 applies.

PLANNING CERTIFICATE UNDER SECTION 10.7
Environmental Planning and Assessment Act, 1979

Additional information relating to Penrith Local Environmental Plan 2010

Note 1: Under the terms of Clause 2.4 of Penrith Local Environmental Plan 2010 development may be carried out on unzoned land only with development consent.

Note 2: Under the terms of Clause 2.6 of Penrith Local Environmental Plan 2010 land may be subdivided but only with development consent, except for the exclusions detailed in the clause.

Note 3: Under the terms of Clause 2.7 of Penrith Local Environmental Plan 2010 the demolition of a building or work may be carried out only with development consent.

Note 4: A temporary use may be permitted with development consent subject to the requirements of Clause 2.8 of Penrith Local Environmental Plan 2010.

Note 5: Under the terms of Clause 4.1A of Penrith Local Environmental Plan 2010, despite any other provision of this plan, development consent must not be granted for dual occupancy on an internal lot in Zone R2 Low Density Residential.

Note 6: Under the terms of Clause 5.1 of Penrith Local Environmental Plan 2010 development on land acquired by an authority of the State under the owner-initiated acquisition provisions may, before it is used for the purpose for which it is reserved, be carried out, with development consent, for any purpose.

Note 7: Under the terms of Clause 5.3 of Penrith Local Environmental Plan 2010 development consent may be granted to development of certain land for any purpose that may be carried out in an adjoining zone.

Note 8: Clause 5.10 of Penrith Local Environmental Plan 2010 details when development consent is required/not required in relation to heritage conservation.

Note 9: Under the terms of Clause 5.11 of Penrith Local Environmental Plan 2010 bush fire hazard reduction work authorised by the *Rural Fires Act 1997* may be carried out on any land without development consent.

Note 10: Under the terms of Clause 7.1 of Penrith Local Environmental Plan 2010 (PLEP 2010) development consent is required for earthworks unless the work is exempt development under PLEP 2010 or another applicable environmental planning instrument, or the work is ancillary to other development for which development consent has been given.

Note 11: Sex services premises and restricted premises may only be permitted subject to the requirements of Clause 7.23 of Penrith Local Environmental Plan 2010.

2(e) whether any development standards applying to the land fix minimum land dimensions for the erection of a dwelling-house on the land and, if so, the minimum land dimensions so fixed:

(Information is provided in this section only if any development standards applying to the land fix minimum land dimensions for the erection of a dwelling-house on the land and, if so, the minimum land dimensions so fixed.)

PLANNING CERTIFICATE UNDER SECTION 10.7
Environmental Planning and Assessment Act, 1979

2(f) whether the land includes or comprises critical habitat:

(Information is provided in this section only if the land includes or comprises critical habitat.)

2(g) whether the land is in a conservation area (however described):

(Information is provided in this section only if the land is in a conservation area (however described).)

2(h) whether an item of environmental heritage (however described) is situated on the land:

(Information is provided in this section only if an item of environmental heritage (however described) is situated on the land.)

**2.4 ZONING AND LAND USE UNDER STATE ENVIRONMENTAL PLANNING POLICY
(SYDNEY REGION GROWTH CENTRES) 2006**

(Information is provided in this section only if the land is within any zone under State Environmental Planning Policy (Sydney Region Growth Centres) 2006.)

3 COMPLYING DEVELOPMENT

HOUSING CODE

(The Housing Code only applies if the land is within Zones R1, R2, R3, R4 or RU5 under Penrith Local Environmental Plan 2010 or an equivalent zone in a non standard template planning instrument.)

Complying development under the Housing Code **may** be carried out on the land if the land is within one of the abovementioned zones.

RURAL HOUSING CODE

(The Rural Housing Code only applies if the land is within Zones RU1, RU2, RU3, RU4, RU6 or R5 under Penrith Local Environmental Plan 2010 or an equivalent zone in a non standard template planning instrument.)

Complying development under the Rural Housing Code **may** be carried out on the land if the land is within one of the abovementioned zones.

HOUSING ALTERATIONS CODE

Complying development under the Housing Alterations Code **may** be carried out on the land.

GENERAL DEVELOPMENT CODE

Complying development under the General Development Code **may** be carried out on the land.

PLANNING CERTIFICATE UNDER SECTION 10.7
Environmental Planning and Assessment Act, 1979

COMMERCIAL AND INDUSTRIAL ALTERATIONS CODE

Complying development under the Commercial and Industrial Alterations Code **may** be carried out on the land.

SUBDIVISIONS CODE

Complying development under the Subdivisions Code **may** be carried out on the land.

DEMOLITION CODE

Complying development under the Demolition Code **may** be carried out on the land.

COMMERCIAL AND INDUSTRIAL (NEW BUILDINGS AND ADDITIONS) CODE

(The Commercial and Industrial (New Buildings and Additions) Code only applies if the land is within Zones B1, B2, B3, B4, B5, B6, B7, B8, IN1, IN2, IN3, IN4 or SP3 under Penrith Local Environmental Plan 2010 or an equivalent zone in a non standard template planning instrument.)

Complying development under the Commercial and Industrial (New Buildings and Alterations) Code **may** be carried out on the land if the land is within one of the abovementioned zones.

FIRE SAFETY CODE

Complying development under the Fire Safety Code **may** be carried out on the land.

(NOTE: (1) Council has relied on Planning and Infrastructure Circulars and Fact Sheets in the preparation of this information. Applicants should seek their own legal advice in relation to this matter with particular reference to State Environmental Planning Policy (Exempt and Complying Development Codes) 2008.

(2) Penrith Local Environmental Plan 2010 (if it applies to the land) contains additional complying development not specified in State Environmental Planning Policy (Exempt and Complying Development Codes) 2008.)

4 COASTAL PROTECTION

The land is not affected by the operation of sections 38 or 39 of the Coastal Protection Act 1979, to the extent that council has been so notified by the Department of Public Works.

5 MINE SUBSIDENCE

The land is not proclaimed to be a mine subsidence district within the meaning of section 15 of the Mine Subsidence Compensation Act 1961.

6 ROAD WIDENING AND ROAD REALIGNMENT

The land is not affected by any road widening or road realignment under:

- (a) Division 2 of Part 3 of the Roads Act 1993, or
- (b) an environmental planning instrument, or
- (c) a resolution of council.

PLANNING CERTIFICATE UNDER SECTION 10.7
Environmental Planning and Assessment Act, 1979

7 COUNCIL AND OTHER PUBLIC AUTHORITY POLICIES ON HAZARD RISK RESTRICTIONS

(a) Council Policies

The land is affected by the Asbestos Policy adopted by Council.

The land is not affected by any other policy adopted by the council that restricts the development of the land because of the likelihood of land slip, bushfire, tidal inundation, subsidence, acid sulphate soils or any other risk (other than flooding).

(b) Other Public Authority Policies

The Bush Fire Co-ordinating Committee has adopted a Bush Fire Risk Management Plan that covers the local government area of Penrith City Council, and includes public, private and Commonwealth lands.

The land is not affected by a policy adopted by any other public authority and notified to the council for the express purpose of its adoption by that authority being referred to in planning certificates issued by the council, that restricts the development of the land because of the likelihood of land slip, tidal inundation, subsidence, acid sulphate soils or any other risk (other than flooding).

7A FLOOD RELATED DEVELOPMENT CONTROLS INFORMATION

(1) Development on the land or part of the land for the purposes of dwelling houses, dual occupancies, multi dwelling housing or residential flat buildings (not including development for the purposes of group homes or seniors housing) (if such uses are permissible on the land) is subject to flood related development controls.

(2) Development on the land or part of the land for industrial or commercial purposes (if such uses are permissible on the land) is subject to flood related development controls.

Development on the land or part of the land for purposes other than industrial or commercial, or for purposes other than those referred to in (1) above, will be considered on a merits based approach and flood related development controls may apply.

Note: The land is subject to Penrith Development Control Plan 2014 Section C3.5 Flood Planning. On application and payment of the prescribed fee Council may be able to provide in writing a range of advice in regard to the extent of flooding affecting the property.

8 LAND RESERVED FOR ACQUISITION

No environmental planning instrument or proposed environmental planning instrument referred to in clause 1 makes provision in relation to the acquisition of the land by a public authority, as referred to in section 3.15 of the Act.

9 CONTRIBUTIONS PLANS

The Cultural Facilities Development Contributions Plan applies anywhere residential development is permitted within the City of Penrith.

The Penrith City Local Open Space Development Contributions Plan applies anywhere residential development is permitted within the City of Penrith, excluding industrial areas and the release areas

PLANNING CERTIFICATE UNDER SECTION 10.7
Environmental Planning and Assessment Act, 1979

identified in Appendix B of the Plan (Penrith Lakes, Cranebrook, Sydney Regional Environmental Plan No. 30 - St Marys, Waterside, Thornton, the WELL Precinct, Glenmore Park and Erskine Park).

The Penrith City District Open Space Facilities Development Contributions Plan applies anywhere residential development is permitted within the City of Penrith, with the exclusion of industrial lands and the Penrith Lakes development site.

The Penrith City Centre Civic Improvement Plan applies to the land.

9.4 BIODIVERSITY CERTIFIED LAND

(Information is provided in this section only if the land is biodiversity certified land under Part 8 of the *Biodiversity Conservation Act 2016*. (Note. biodiversity certified land includes land certified under Part 7AA of the *Threatened Species Conservation Act 1995* that is taken to be certified under Part 8 of the *Biodiversity Conservation Act 2016*.)

10 BIODIVERSITY STEWARDSHIP SITES

(Information is provided in this section only if Council has been notified by the Chief Executive of the Office of Environment and Heritage that the land is land to which a biobanking stewardship agreement under Part 5 of the *Biodiversity Conservation Act 2016* relates. Note. Biodiversity stewardship agreements include biobanking agreements under Part 7A of the *Threatened Species Conservation Act 1995* that are taken to be biodiversity stewardships agreements under Part 5 of the *Biodiversity Conservation Act 2016*.)

11 BUSH FIRE PRONE LAND

The land is not identified as bush fire prone land according to Council records.

12 PROPERTY VEGETATION PLANS

(Information is provided in this section only if Council has been notified that the land is land to which a property vegetation plan approved under the *Native Vegetation Act 2003* applies and continues in force.)

13 ORDERS UNDER TREES (DISPUTES BETWEEN NEIGHBOURS) ACT 2006

(Information is provided in this section only if Council has been notified that an order has been made under the *Trees (Disputes Between Neighbours) Act 2006* to carry out work in relation to a tree on the land.)

14 DIRECTIONS UNDER PART 3A

(Information is provided in this section only if there is a direction by the Minister in force under section 75P(2)(c1) of the Act (repealed on 1st October 2011) that a provision of an environmental planning instrument prohibiting or restricting the carrying out of a project or a stage of a project on the land under Part 4 of the Act does not have effect.)

PLANNING CERTIFICATE UNDER SECTION 10.7
Environmental Planning and Assessment Act, 1979

15 SITE COMPATIBILITY CERTIFICATES AND CONDITIONS AFFECTING SENIORS HOUSING

(Information is provided in this section only if:

- (a) there is a current site compatibility certificate (seniors housing), of which the council is aware, issued under State Environmental Planning Policy (Housing for Seniors or People with a Disability) 2004 in respect of proposed development on the land; and/or
- (b) any terms of a kind referred to in clause 18(2) of State Environmental Planning Policy (Housing for Seniors or People with a Disability) 2004 have been imposed as a condition of consent to a development application granted after 11 October 2007 in respect of the land.)

16 SITE COMPATIBILITY CERTIFICATES FOR INFRASTRUCTURE

(Information is provided in this section only if there is a valid site compatibility certificate (infrastructure), of which council is aware, in respect of proposed development on the land.)

17 SITE COMPATIBILITY CERTIFICATES AND CONDITIONS FOR AFFORDABLE RENTAL HOUSING

(Information is provided in this section only if:

- (a) there is a current site compatibility certificate (affordable rental housing), of which the council is aware, in respect of proposed development on the land; and/or
- (b) any terms of a kind referred to in clause 17(1) or 37(1) of State Environmental Planning Policy (Affordable Rental Housing) 2009 have been imposed as a condition of consent to a development application in respect of the land.)

18 PAPER SUBDIVISION INFORMATION

(Information is provided in this section only if a development plan adopted by a relevant authority applies to the land or is proposed to be subject to a consent ballot, or a subdivision order applies to the land.)

19 SITE VERIFICATION CERTIFICATES

(Information is provided in this section only if there is a current site verification certificate, of which council is aware, in respect of the land.)

NOTE: The following matters are prescribed by section 59(2) of the Contaminated Land Management Act 1997 as additional matters to be specified in a planning certificate

(a) (Information is provided in this section only if, as at the date of this certificate, the land (or part of the land) is significantly contaminated land within the meaning of the Contaminated Land Management Act 1997.)

(b) (Information is provided in this section only if, as at the date of this certificate, the land is subject to a management order within the meaning of the Contaminated Land Management Act 1997.)

PLANNING CERTIFICATE UNDER SECTION 10.7
Environmental Planning and Assessment Act, 1979

(c) (Information is provided in this section only if, as at the date of this certificate, the land is the subject of an approved voluntary management proposal within the meaning of the Contaminated Land Management Act 1997.)

(d) (Information is provided in this section only if, at the date of this certificate, the land subject to an ongoing maintenance order within the meaning of the Contaminated Land Management Act 1997.)

(e) (Information is provided in this section only if the land is the subject of a site audit statement within the meaning of the Contaminated Land Management Act 1997 - a copy of which has been provided to Council.)

Note: Section 10.7(5) information for this property may contain additional information regarding contamination issues.

20 LOOSE FILL ASBESTOS INSULATION

(Information is provided in this section only if there is a residential premises listed on the register of residential premises that contain or have contained loose-fill asbestos insulation (as required by Division 1A of Part 8 of the Home Building Act 1989))

21 AFFECTED BUILDING NOTICES AND BUILDING PRODUCT RECTIFICATION ORDERS

(Information is provided in this section only if Council is aware of any "affected building notice" and/or a "building product rectification order" in force for the land).

Note: The Environmental Planning and Assessment Amendment Act 2017 commenced operation on the 1 March 2018. As a consequence of this Act the information contained in this certificate needs to be read in conjunction with the provisions of the Environmental Planning and Assessment (Savings, Transitional and Other Provisions) Regulation 2017, and Environmental Planning and Assessment Regulation 2000.

Information is provided only to the extent that Council has been notified by relevant government departments.

10.7(5) Certificate
This Certificate is directed to the following
relevant matters affecting the land

When information pursuant to section 10.7(5) is requested the Council is under no obligation to furnish any of the information supplied herein pursuant to that section. Council draws your attention to section 10.7(6) which states that a council shall not incur any liability in respect of any advice provided in good faith pursuant to sub-section (5). The absence of any reference to any matter affecting the land shall not imply that the land is not affected by any matter not referred to in this certificate.

Note:

- Council's 10.7(5) information does not include development consent or easement information. Details of development consents may be obtained by making enquiries with Council's Development Services Department pursuant to section 12 of the Local Government Act 1993 or (for development applications lodged after January 2007) by viewing the Online Services area at www.penrithcity.nsw.gov.au. Details of any easements may be obtained from a Title Search at Land and Property Information New South Wales.

PLANNING CERTIFICATE UNDER SECTION 10.7
Environmental Planning and Assessment Act, 1979

- This certificate does not contain information relating to Complying Development Certificates.
- This certificate may not provide full details of development rights over the land.

*** Threatened Species Conservation Act 1995**

When considering any development application Council must have regard to the Threatened Species Conservation Act 1995. Please note that this legislation may have application to any land throughout the city. Interested persons should make their own enquiries in regard to the impact that this legislation could have on this land.

*** Preservation of Trees and Vegetation**

See Chapter C2 of Penrith Development Control Plan 2014 for specific controls relating to the preservation of trees and vegetation.

*** Development Control Plan General Information**

Penrith Development Control Plan 2014 which applies to the land, sets out requirements for a range of issues that apply across the Penrith Local Government Area, including:

- Site Planning and Design Principles
- Vegetation Management
- Water Management
- Land Management
- Waste Management
- Landscape Design
- Culture and Heritage
- Public Domain
- Advertising and Signage
- Transport, Access and Parking
- Subdivision
- Noise and Vibration, and
- Infrastructure and Services.

The Development Control Plan also specifies requirements relating to various types of land uses including:

- Rural Land Uses
- Residential Development
- Commercial and Retail Development, and
- Industrial Development

as well as for a number of specific activities, including child care centres; health consulting rooms; educational establishments; parent friendly amenities; places of public worship; vehicle repair stations; cemeteries, crematoria and funeral homes; extractive industries; and telecommunication facilities.

The Development Control Plan also details requirements relating to key precincts within the Penrith Local Government Area, including:

- Caddens
- Claremont Meadows Stage 2
- Cranebrook
- Emu Heights

PLANNING CERTIFICATE UNDER SECTION 10.7
Environmental Planning and Assessment Act, 1979

- Emu Plains
- Erskine Business Park
- Glenmore Park
- Kingswood
- Mulgoa Valley
- Orchard Hills
- Penrith
- Penrith Health and Education Precinct
- Riverlink Precinct
- St Clair,
- St Marys / St Marys North, and
- Sydney Science Park.

Penrith Development Control Plan 2014 may be accessed at
<https://www.penrithcity.nsw.gov.au/Building-and-Development/Planning-and-Zoning/Planning-Controls/Development-Control-Plans/>

A Draft Amendment to Penrith Development Control Plan 2014 applies to the land. The draft amendment relates to the Oakdale South Industrial Estate, Proposed Road Patterns, and the *Stormwater Drainage Specification for Building Developments* policy.

* Penrith City Centre Controls

See Part 8 of Penrith Local Environmental Plan 2010 and Chapter E11 of Penrith Development Control Plan 2014 for specific controls relating to Penrith City Centre (which includes the subject property).

* Active Street Frontage

The land is identified as an "Active Street Frontage" on the Penrith Local Environmental Plan 2010 (PLEP 2010) Active Street Frontages Map. See Clause 7.8 of PLEP 2010 for details.

Alan Stoneham
General Manager

PER



PLANNING CERTIFICATE UNDER SECTION 10.7
Environmental Planning and Assessment Act, 1979

Please note:

Certain amendments to the Environmental Planning and Assessment Act 1979 No 203 (Act) commenced on 1 March 2018.

The Environmental Planning and Assessment (Amendment) Act 2017 No 60 makes structural changes to the Act and, as a consequence, the Act has been renumbered in a decimal format. For example, Section 149 Planning Certificates have become Section 10.7 Certificates. Some of the information in this certificate may refer to the previous version of the Act.

Council is committed to updating all relevant documents in a timely manner. This will include planning instruments, applications, approvals, orders, certificates, forms and other associated documents in both printed and electronic versions. Council is required to implement these changes and regrets any inconvenience caused to the local business, industry and the community.

Figure A4.1: Section 149(2) certificate

11. Appendix 5: Local Borehole locations and work summaries (Office of Water)



Figure A5.1: Local borehole location map

© Anderson Environmental Pty Ltd – Document 2276 – 608-612 High Street, Penrith – Detailed Site Investigation – Version 1

NSW Office of Water

Work Summary

GW026231

Licence: 10BL019074

Licence Status: CANCELLED

Authorised Purpose(s): PUBLIC/MUNICIPAL, RECREATION (GROUNDWATER)
Intended Purpose(s): IRRIGATION

Work Type: Well

Work Status:

Construct.Method:

Owner Type: Local Govt

Commenced Date:

Completion Date: 01/01/1966

Final Depth: 8.50 m

Drilled Depth: 8.50 m

Contractor Name:

Driller:

Assistant Driller:

Property: N/A

GWMA: 603 - SYDNEY BASIN
GW Zone: -

Standing Water Level
(m):

Salinity Description: 1001-3000 ppm
Yield (L/s):

Site Details

Site Chosen By:

County	Parish	Cadastre
Form A: CUMBE	CUMBE.34	90 752044
Licensed: CUMBERLAND	MULGOA	Whole Lot //

Region: 10 - Sydney South Coast

CMA Map: 9030-3N

River Basin: 212 - HAWKESBURY RIVER

Grid Zone:

Scale:

Area/District:

Elevation: 0.00 m (A.H.D.)

Northing: 6262162.0

Latitude: 33°45'32.3"S

Elevation (Unknown)

Easting: 285724.0

Longitude: 150°41'11.2"E

Source:

GS Map: -

MGA Zone: 0

Coordinate Source: GD., ACC.MAP

Construction

Negative depths indicate Above Ground Level; C-Cemented; SL-Slot Length; A-Aperture; GS-Grain Size; Q-Quantity; PL-Placement of Gravel Pack; PC-Pressure Cemented; S-Sump; CE-Centralisers

Hole	Pipe	Component	Type	From (m)	To (m)	Outside Diameter (mm)	Inside Diameter (mm)	Interval	Details
1	1	Casing	Concrete Cylinder	0.00	7.30	1828			
1	1	Casing	Concrete Cylinder	7.30	8.50	1524			Seated on Bottom

Water Bearing Zones

From (m)	To (m)	Thickness (m)	WBZ Type	S.W.L. (m)	D.D.L. (m)	Yield (L/s)	Hole Depth (m)	Duration (hr)	Salinity (mg/L)
6.00	8.40	2.40	Unconsolidated	6.00		2.53			

Geologists Log

© Anderson Environmental Pty Ltd – Document 2276 – 608-612 High Street, Penrith – Detailed Site Investigation – Version 1

Drillers Log

From (m)	To (m)	Thickness (m)	Drillers Description	Geological Material	Comments
0.00	4.26	4.26	Silt	Silt	
4.26	8.53	4.27	Gravel Alluvial Water Supply	Gravel	
0.00	4.26	4.26	Loam Clay	Loam	

Remarks

19/02/1975: SITED PENRITH PARK

*** End of GW026231 ***

Warning To Clients: This raw data has been supplied to the NSW Office of Water by drillers, licensees and other sources. The NOW does not verify the accuracy of this data. The data is presented for use by you at your own risk. You should consider verifying this data before relying on it. Professional hydrogeological advice should be sought in interpreting and using this data.

Figure A5.2: Borehole GW026231 works summary

NSW Office of Water

Work Summary

GW029710

Licence: 10BL018657

Licence Status: CONVERTED

Authorised Purpose(s): DOMESTIC
Intended Purpose(s): GENERAL USE

Work Type: Well

Work Status:

Construct.Method: Hand Dug

Owner Type: Private

Commenced Date:

Completion Date: 01/04/1969

Final Depth: 7.90 m

Drilled Depth: 7.90 m

Contractor Name:

Driller:

Assistant Driller:

Property: N/A

GWMA: 603 - SYDNEY BASIN
GW Zone: -

Standing Water Level
(m):

Salinity Description:
Yield (L/s):

Site Details

Site Chosen By:

	County	Parish	Cadastre
Form A:	CUMBE	CUMBE.034	90
Licensed:	CUMBERLAND	MULGOA	Whole Lot 25//752044

Region: 10 - Sydney South Coast

CMA Map: 9030-3N

River Basin: 212 - HAWKESBURY RIVER

Grid Zone:

Scale:

Area/District:

Elevation: 0.00 m (A.H.D.)

Northing: 6262724.0

Latitude: 33°45'14.3"S

Elevation (Unknown)

Easting: 286046.0

Longitude: 150°41'24.2"E

Source:

GS Map: -

MGA Zone: 0

Coordinate Source: GD.,ACC.MAP

Construction

Negative depths indicate Above Ground Level; C-Cemented; SL-Slot Length; A-Aperture; GS-Grain Size; Q-Quantity; PL-Placement of Gravel Pack; PC-Pressure Cemented; S-Sump; CE-Centralisers

Hole	Pipe	Component	Type	From (m)	To (m)	Outside Diameter (mm)	Inside Diameter (mm)	Interval	Details
1	1	Casing	Concrete Cylinder	-0.40	-0.40	1219			

Water Bearing Zones

From (m)	To (m)	Thickness (m)	WBZ Type	S.W.L. (m)	D.D.L. (m)	Yield (L/s)	Hole Depth (m)	Duration (hr)	Salinity (mg/L)
6.00	7.80	1.80	Unconsolidated	6.00		1.89			

**Geologists Log
Drillers Log**

From (m)	To (m)	Thickness (m)	Drillers Description	Geological Material	Comments
0.00	2.74	2.74	Loam Red	Loam	
2.74	7.92	5.18	Sand Gravel Water Supply	Sand	

Remarks

10/03/1981: 9 WORTH ST PENRITH (LOT 25)

*** End of GW029710 ***

Warning To Clients: This raw data has been supplied to the NSW Office of Water by drillers, licensees and other sources. The NOW does not verify the accuracy of this data. The data is presented for use by you at your own risk. You should consider verifying this data before relying on it. Professional hydrogeological advice should be sought in interpreting and using this data.

Figure A5.3: Borehole GW029710 works summary

NSW Office of Water

Work Summary

GW101178

Licence: 10BL158273

Licence Status: CANCELLED

Authorised Purpose(s): TEST BORE

Intended Purpose(s): INDUSTRIAL, RECREATION (GROUNDWATER)

Work Type: Bore

Work Status: Supply Obtained

Construct.Method: Rotary Air

Owner Type: Private

Commenced Date:

Completion Date: 15/01/1998

Final Depth: 11.20 m

Drilled Depth: 11.20 m

Contractor Name: INTERTEC DRILLING SERVICES

Driller: Colin Leslie Barden

Assistant Driller:

Property: N/A

GWMA: -

GW Zone: -

Standing Water Level: 8.000

Salinity:

Yield: 0.600

Site Details

Site Chosen By:

	County	Parish	Cadastre
Form A:	CUMBE	CUMBE.34	1 998482
Licensed:	CUMBERLAND	MULGOA	Whole Lot 90/752044

Region: 10 - Sydney South Coast

CMA Map:

River Basin: - Unknown

Grid Zone:

Scale:

Area/District:

Elevation: 0.00 m (A.H.D.)

Northing: 6262566.0

Latitude: 33°45'19.3"S

Elevation Unknown

Easting: 285844.0

Longitude: 150°41'16.2"E

Source:

GS Map: -

MGA Zone: 0

Coordinate Source: Unknown

Construction

Negative depths indicate Above Ground Level; C-Cemented; SL-Slot Length; A-Aperture; GS-Grain Size; Q-Quantity; PL-Placement of Gravel Pack; PC-Pressure Cemented; S-Sump; CE-Centralisers

Hole	Pipe	Component	Type	From (m)	To (m)	Outside Diameter (mm)	Inside Diameter (mm)	Interval	Details
1		Hole	Hole	0.00	6.00	200			Rotary Air
1		Hole	Hole	6.00	11.20	168			Other
1		Annulus	Waterworn/Rounded	-0.80	11.20				Graded, Q:0.100m3
1	1	Casing	Pvc Class 12	-0.80	11.20	114			Seated on Bottom, Glued
1	1	Casing	Steel	-0.80	11.20	168	158		Seated on Bottom, Welded
1	1	Opening	Slots - Vertical	6.20	10.20	168		1	Oxy-Acetylene Slotted, Steel, SL: 100.0mm, A: 2.00mm
1	1	Opening	Screen	7.70	10.70	114		1	PVC Class 12, Glued, A: 0.40mm

Water Bearing Zones

From (m)	To (m)	Thickness (m)	WBZ Type	S.W.L. (m)	D.D.L. (m)	Yield (L/s)	Hole Depth (m)	Duration (hr)	Salinity (mg/L)
6.00	10.50	4.50	Unknown	8.00		0.60	11.20	01:00:00	180.00

Geologists Log Drillers Log

From (m)	To (m)	Thickness (m)	Drillers Description	Geological Material	Comments
0.00	2.00	2.00	Sandy clay	Sandy Clay	
2.00	6.00	4.00	Grey sand	Sand	
6.00	10.50	4.50	Coarse gravel and cobbles (water bearing)	Gravel	
10.50	11.20	0.70	Dark grey shale and clay	Shale	

Remarks

15/01/1998: Form A Remarks:

Chlorine added on completion.

19/04/2001: PREVIOUS LIC NO: 10BL158273

22/01/2013: Nat Carling, 22-Jan-2013; Added rock type codes to driller's log & added missing information (based on existing data).

*** End of GW101178 ***

Warning To Clients: This raw data has been supplied to the NSW Office of Water by drillers, licensees and other sources. The NOW does not verify the accuracy of this data. The data is presented for use by you at your own risk. You should consider verifying this data before relying on it. Professional hydrogeological advice should be sought in interpreting and using this data.

Figure A5.4: Borehole GW101178 works summary

NSW Office of Water

Work Summary

GW103048

Licence: 10BL141316

Licence Status: CONVERTED

Authorised Purpose(s): RECREATION (GROUNDWATER), INDUSTRIAL
Intended Purpose(s): RECREATION (GROUNDWATER)

Work Type: Bore

Work Status:

Construct.Method:

Owner Type:

Commenced Date:

Completion Date: 01/01/1990

Final Depth: 8.00 m

Drilled Depth: 8.00 m

Contractor Name:

Driller:

Assistant Driller:

Property: PENRITH SHOWGROUND 127 -
141 STATION ST PENRITH 2750
NSW

Standing Water Level: 6.000

GWMA: -
GW Zone: -

Salinity:
Yield: 1.000

Site Details

Site Chosen By:

	County	Parish	Cadastre
Form A:	CUMBE	CUMBE.34	1//998482
Licensed:	CUMBERLAND	MULGOA	Whole Lot 1//998482

Region: 10 - Sydney South Coast

CMA Map:

River Basin: - Unknown

Grid Zone:

Scale:

Area/District:

Elevation: 0.00 m (A.H.D.)

Northing: 6262406.0

Latitude: 33°45'24.7"S

Elevation Unknown

Easting: 286110.0

Longitude: 150°41'26.4"E

Source:

GS Map: -

MGA Zone: 0

Coordinate Source: Unknown

Construction

Negative depths indicate Above Ground Level; C-Cemented; SL-Slot Length; A-Aperture; GS-Grain Size; Q-Quantity; PL-Placement of Gravel Pack; PC-Pressure Cemented; S-Sump; CE-Centralisers

Hole	Pipe	Component	Type	From (m)	To (m)	Outside Diameter (mm)	Inside Diameter (mm)	Interval	Details
1		Hole	Hole	0.00	8.00	0			Unknown
1	1	Casing	Concrete	0.00	0.00	1200			

Water Bearing Zones

From (m)	To (m)	Thickness (m)	WBZ Type	S.W.L. (m)	D.D.L. (m)	Yield (L/s)	Hole Depth (m)	Duration (hr)	Salinity (mg/L)
----------	--------	---------------	----------	------------	------------	-------------	----------------	---------------	-----------------

Geologists Log

© Anderson Environmental Pty Ltd – Document 2276 – 608-612 High Street, Penrith – Detailed Site Investigation – Version 1

Drillers Log

From (m)	To (m)	Thickness (m)	Drillers Description	Geological Material	Comments
----------	--------	---------------	----------------------	---------------------	----------

Remarks

*** End of GW103048 ***

Warning To Clients: This raw data has been supplied to the NSW Office of Water by drillers, licensees and other sources. The NOW does not verify the accuracy of this data. The data is presented for use by you at your own risk. You should consider verifying this data before relying on it. Professional hydrogeological advice should be sought in interpreting and using this data.

Figure A5.5: Borehole GW103048 works summary

NSW Office of Water

Work Summary

GW108484

Licence: 10BL163999

Licence Status: CONVERTED

Authorised Purpose(s): RECREATION (GROUNDWATER),INDUSTRIAL
Intended Purpose(s): RECREATION (GROUNDWATER)

Work Type: Well

Work Status:

Construct.Method: Rotary Air

Owner Type: Private

Commenced Date:

Completion Date: 06/09/2006

Final Depth: 11.00 m

Drilled Depth: 11.00 m

Contractor Name: Ultra Drilling

Driller: Peter Edward Davidson

Assistant Driller:

Property: PENRITH HARNESS TRACK 119
STATION ST PENRITH 2750 NSW

Standing Water Level:

GWMA:
GW Zone:

Salinity:
Yield:

Site Details

Site Chosen By:

County: CUMBE
Parish: CUMBE.34
Cadastre: 1/998482
Form A: CUMBE
Licensed:

Region: 10 - Sydney South Coast

CMA Map:

River Basin: - Unknown

Grid Zone:

Scale:

Area/District:

Elevation: 0.00 m (A.H.D.)

Northing: 6262409.0

Latitude: 33°45'24.3"S

Elevation Unknown

Easting: 285738.0

Longitude: 150°41'12.0"E

Source:

GS Map: -

MGA Zone: 0

Coordinate Source: Unknown

Construction

Negative depths indicate Above Ground Level; C-Cemented; SL-Slot Length; A-Aperture; GS-Grain Size; Q-Quantity; PL-Placement of Gravel Pack; PC-Pressure Cemented; S-Sump; CE-Centralisers

Hole	Pipe	Component	Type	From (m)	To (m)	Outside Diameter (mm)	Inside Diameter (mm)	Interval	Details
1		Hole	Hole	0.00	11.00	171			Rotary Air
1	1	Casing	Steel	0.30	8.00	168	158		Driven into Hole, Welded
1	1	Opening	Screen	8.00	11.00	125		1	Steel, Packer, A: 0.50mm

Water Bearing Zones

From (m)	To (m)	Thickness (m)	WBZ Type	S.W.L. (m)	D.D.L. (m)	Yield (L/s)	Hole Depth (m)	Duration (hr)	Salinity (mg/L)
----------	--------	---------------	----------	------------	------------	-------------	----------------	---------------	-----------------

Geologists Log Drillers Log

From (m)	To (m)	Thickness (m)	Drillers Description	Geological Material	Comments
0.00	6.00	6.00	CLAY	Clay	
6.00	8.50	2.50	SAND	Sand	
8.50	11.00	2.50	GRAVEL	Gravel	

Remarks

*** End of GW108484 ***

Warning To Clients: This raw data has been supplied to the NSW Office of Water by drillers, licensees and other sources. The NOW does not verify the accuracy of this data. The data is presented for use by you at your own risk. You should consider verifying this data before relying on it. Professional hydrogeological advice should be sought in interpreting and using this data.

Figure A5.6: Borehole GW108484 works summary

NSW Office of Water

Work Summary

GW111987

Licence: 10BL603225

Licence Status: ACTIVE

Authorised Purpose(s): MONITORING BORE
Intended Purpose(s): MONITORING BORE

Work Type: Well

Work Status: Equipped

Construct.Method: Auger - Solid Flight

Owner Type: Private

Commenced Date:

Completion Date: 24/03/2010

Final Depth: 9.00 m

Drilled Depth: 9.00 m

Contractor Name: NUMAC

Driller: Christopher McMullen

Assistant Driller:

Property: WOOLWORTHS PETROL DIVISION
CORNER WORTH AND HIGH
STREET PENRITH 2750 NSW

Standing Water Level:

GWMA:
GW Zone:

Salinity:
Yield:

Site Details

Site Chosen By:

County: CUMBE
Parish: CUMBE.34
Cadastre: 3//541045
Form A: CUMBE
Licensed:

Region: 10 - Sydney South Coast

CMA Map:

River Basin: - Unknown

Grid Zone:

Scale:

Area/District:

Elevation: 0.00 m (A.H.D.)

Northing: 6262887.0

Latitude: 33°45'09.1"S

Elevation Unknown

Easting: 286130.0

Longitude: 150°41'27.6"E

Source:

GS Map: -

MGA Zone: 0

Coordinate Source: Unknown

Construction

Negative depths indicate Above Ground Level; C-Cemented; SL-Slot Length; A-Aperture; GS-Grain Size; Q-Quantity; PL-Placement of Gravel Pack; PC-Pressure Cemented; S-Sump; CE-Centralisers

Hole	Pipe	Component	Type	From (m)	To (m)	Outside Diameter (mm)	Inside Diameter (mm)	Interval	Details
1		Hole	Hole	0.00	9.00	125			Auger - Solid Flight
1		Annulus	Waterworn/Rounded	0.00	0.00				Graded
1	1	Casing	Pvc Class 18	0.00	6.00	60	50		Seated on Bottom, Other
1	1	Opening	Slots - Horizontal	6.00	9.00	60		1	Casing - Machine Slotted, PVC Class 18, Other, SL: 40.0mm, A: 3.80mm

Water Bearing Zones

From (m)	To (m)	Thickness (m)	WBZ Type	S.W.L. (m)	D.D.L. (m)	Yield (L/s)	Hole Depth (m)	Duration (hr)	Salinity (mg/L)
7.50	9.00	1.50	Unknown						

Geologists Log Drillers Log

From (m)	To (m)	Thickness (m)	Drillers Description	Geological Material	Comments
0.00	3.00	3.00	CLAY MINOR SAND RED BROWN	Clay	
3.00	9.00	6.00	GRAVEL WITH MINOR SAND	Gravel	

Remarks

17/07/2014: Nat Carling, 17-July-2014; Updated status & fixed drillers log errors.

*** End of GW111987 ***

Warning To Clients: This raw data has been supplied to the NSW Office of Water by drillers, licensees and other sources. The NOW does not verify the accuracy of this data. The data is presented for use by you at your own risk. You should consider verifying this data before relying on it. Professional hydrogeological advice should be sought in interpreting and using this data.

Figure A5.7: Borehole GW111987 works summary

NSW Office of Water

Work Summary

GW111988

Licence: 10BL603225

Licence Status: ACTIVE

Authorised Purpose(s): MONITORING BORE
Intended Purpose(s): MONITORING BORE

Work Type: Well

Work Status: Equipped

Construct.Method: Auger - Solid Flight

Owner Type: Private

Commenced Date:

Completion Date: 24/03/2010

Final Depth: 9.00 m

Drilled Depth: 9.00 m

Contractor Name: Numac Drilling Services

Driller: Christopher McMullen

Assistant Driller:

Property: WOOLWORTHS PETROL DIVISION
CORNER WORTH AND HIGH
STREET PENRITH 2750 NSW

Standing Water Level:

GWMA:
GW Zone:

Salinity:
Yield:

Site Details

Site Chosen By:

County: CUMBE
Parish: CUMBE.34
Cadastre: 3//541045
Form A: CUMBE
Licensed:

Region: 10 - Sydney South Coast

CMA Map:

River Basin: - Unknown

Grid Zone:

Scale:

Area/District:

Elevation: 0.00 m (A.H.D.)

Northing: 6262904.0

Latitude: 33°45'08.6"S

Elevation Unknown

Easting: 286134.0

Longitude: 150°41'27.7"E

Source:

GS Map: -

MGA Zone: 0

Coordinate Source: Unknown

Construction

Negative depths indicate Above Ground Level; C-Cemented; SL-Slot Length; A-Aperture; GS-Grain Size; Q-Quantity; PL-Placement of Gravel Pack; PC-Pressure Cemented; S-Sump; CE-Centralisers

Hole	Pipe	Component	Type	From (m)	To (m)	Outside Diameter (mm)	Inside Diameter (mm)	Interval	Details
1		Hole	Hole	0.00	9.00	125			Auger - Solid Flight
1		Annulus	Waterworn/Rounded	0.00	0.00				Graded
1	1	Casing	Pvc Class 18	0.00	6.00	60	50		Seated on Bottom
1	1	Opening	Slots - Horizontal	6.00	9.00	60		1	Casing - Machine Slotted, PVC Class 18, Other, SL: 40.0mm, A: 3.80mm

Water Bearing Zones

From (m)	To (m)	Thickness (m)	WBZ Type	S.W.L. (m)	D.D.L. (m)	Yield (L/s)	Hole Depth (m)	Duration (hr)	Salinity (mg/L)
7.50	9.00	1.50	Unknown						

Geologists Log Drillers Log

From (m)	To (m)	Thickness (m)	Drillers Description	Geological Material	Comments
0.00	3.00	3.00	CLAY MINOR SAND RED BROWN	Clay	
3.00	9.00	6.00	GRAVEL WITH MINOR SAND	Gravel	

Remarks

17/07/2014: Nat Carling, 17-July-2014; Updated status & fixed drillers log errors.

*** End of GW111988 ***

Warning To Clients: This raw data has been supplied to the NSW Office of Water by drillers, licensees and other sources. The NOW does not verify the accuracy of this data. The data is presented for use by you at your own risk. You should consider verifying this data before relying on it. Professional hydrogeological advice should be sought in interpreting and using this data.

Figure A5.8: Borehole GW111988 works summary

NSW Office of Water

Work Summary

GW111989

Licence: 10BL603225

Licence Status: ACTIVE

Authorised Purpose(s): MONITORING BORE
Intended Purpose(s): MONITORING BORE

Work Type: Well

Work Status: Equipped

Construct.Method: Auger - Solid Flight

Owner Type: Private

Commenced Date:

Completion Date: 24/03/2010

Final Depth: 9.00 m

Drilled Depth: 9.00 m

Contractor Name: Numac Drilling Services

Driller: Christopher McMullen

Assistant Driller:

Property: WOOLWORTHS PETROL DIVISION
CORNER WORTH AND HIGH
STREET PENRITH 2750 NSW

Standing Water Level:

GWMA:
GW Zone:

Salinity:
Yield:

Site Details

Site Chosen By:

County: CUMBE
Parish: CUMBE.34
Cadastre: 3//541045
Form A: CUMBE
Licensed:

Region: 10 - Sydney South Coast

CMA Map:

River Basin: - Unknown

Grid Zone:

Scale:

Area/District: Thanks

Elevation: 0.00 m (A.H.D.)

Northing: 6262897.0

Latitude: 33°45'08.8"S

Elevation Unknown
Source:

Easting: 286157.0

Longitude: 150°41'28.7"E

GS Map: -

MGA Zone: 0

Coordinate Source: Unknown

Construction

Negative depths indicate Above Ground Level; C-Cemented; SL-Slot Length; A-Aperture; GS-Grain Size; Q-Quantity; PL-Placement of Gravel Pack; PC-Pressure Cemented; S-Sump; CE-Centralisers

Hole	Pipe	Component	Type	From (m)	To (m)	Outside Diameter (mm)	Inside Diameter (mm)	Interval	Details
1		Hole	Hole	0.00	9.00	125			Auger - Solid Flight
1		Annulus	Waterworn/Rounded	0.00	0.00				Graded
1	1	Casing	Pvc Class 18	0.00	6.00	60	50		Seated on Bottom, Other
1	1	Opening	Slots - Horizontal	6.00	9.00	60		1	Casing - Machine Slotted, PVC Class 18, Other, SL: 40.0mm, A: 3.80mm

Water Bearing Zones

From (m)	To (m)	Thickness (m)	WBZ Type	S.W.L. (m)	D.D.L. (m)	Yield (L/s)	Hole Depth (m)	Duration (hr)	Salinity (mg/L)
7.50	9.00	1.50	Unknown						

Geologists Log Drillers Log

From (m)	To (m)	Thickness (m)	Drillers Description	Geological Material	Comments
0.00	3.00	3.00	CLAY MINOR SAND RED BROWN	Clay	
3.00	9.00	6.00	GRAVEL WITH MINOR SAND	Gravel	

Remarks

17/07/2014: Nat Carling, 17-July-2014; Updated status & fixed drillers log errors.


*** End of GW111989 ***

Warning To Clients: This raw data has been supplied to the NSW Office of Water by drillers, licensees and other sources. The NOW does not verify the accuracy of this data. The data is presented for use by you at your own risk. You should consider verifying this data before relying on it. Professional hydrogeological advice should be sought in interpreting and using this data.

Figure A5.9: Borehole GW111989 works summary

12. Appendix 6: NSW EPA contaminated site register search results for the Penrith City Council LGA

[Legislation and compliance](#) [News and media](#)



Your environment
Reporting and incidents
Licensing and regulation
Working together
About us

Contaminated land

- + Management of contaminated land
- + Consultants and site auditor scheme
- + Underground petroleum storage systems
- Guidelines under the CLM Act
- NEPM amendment
- + Further guidance
- Record of notices
 - About the record
 - Search the record
 - Search tips
 - Disclaimer
- List of NSW contaminated sites notified to EPA
- Frequently asked questions
- Forms
- + Other contamination issues
- + Contaminated Land Management Program

[Home](#) [Contaminated land](#) [Record of notices](#)

Search results

Your search for: LGA: Penrith City Council Matched 23 notices relating to 7 sites.

Suburb	Address	Site Name	Notices related to this site
BERKSHIRE PARK	(Northern end of Compartment 5) The Northern ROAD	Castlereagh State Forest	6 former
COLYTON	88 Great Western HIGHWAY	Ampol Service Station	1 current
JAMISONTOWN	92 Mulgoa ROAD	7-Eleven Service Station	2 current
LUDDENHAM	Lot 4 The Northern ROAD	Elura Liquid Waste Disposal Site	1 current
MULGOA	Mulgoa ROAD	Penrith Waste Services	2 former
PENRITH	Castlereagh ROAD	Crane Enfield Metals	3 current and 3 former
ST MARYS	Mallance STREET	Drum Recycler	5 former

Page 1 of 1

17 May 2018

Figure A6.1: NSW EPA contaminated site register search results for the Penrith City Council LGA

© Anderson Environmental Pty Ltd – Document 2276 – 608-612 High Street, Penrith – Detailed Site Investigation – Version 1

13. Appendix 7: Site plan

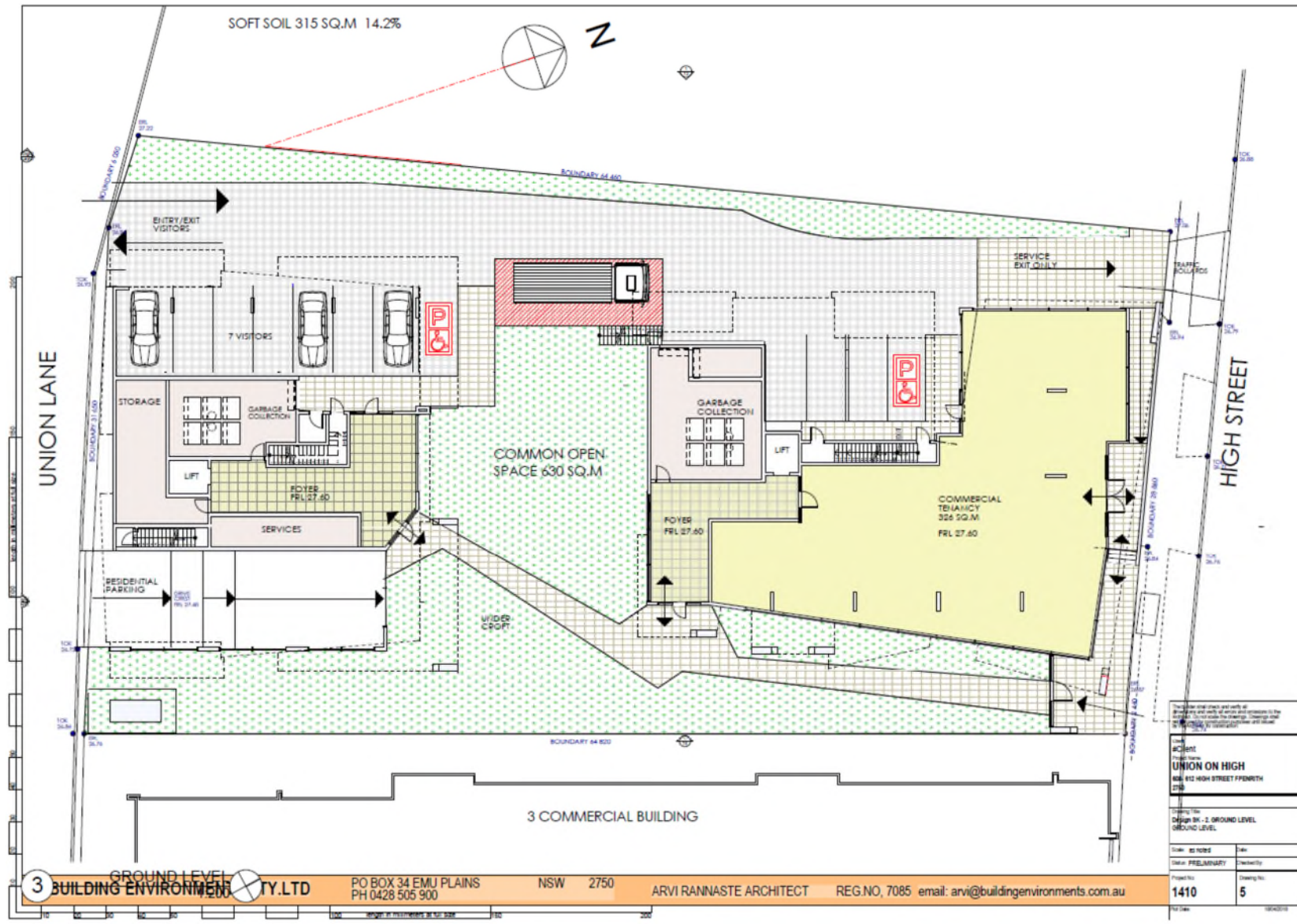


Figure A7.1: Site plan (ground floor)

© Anderson Environmental Pty Ltd – Document 2276 – 608-612 High Street, Penrith – Detailed Site Investigation – Version 1