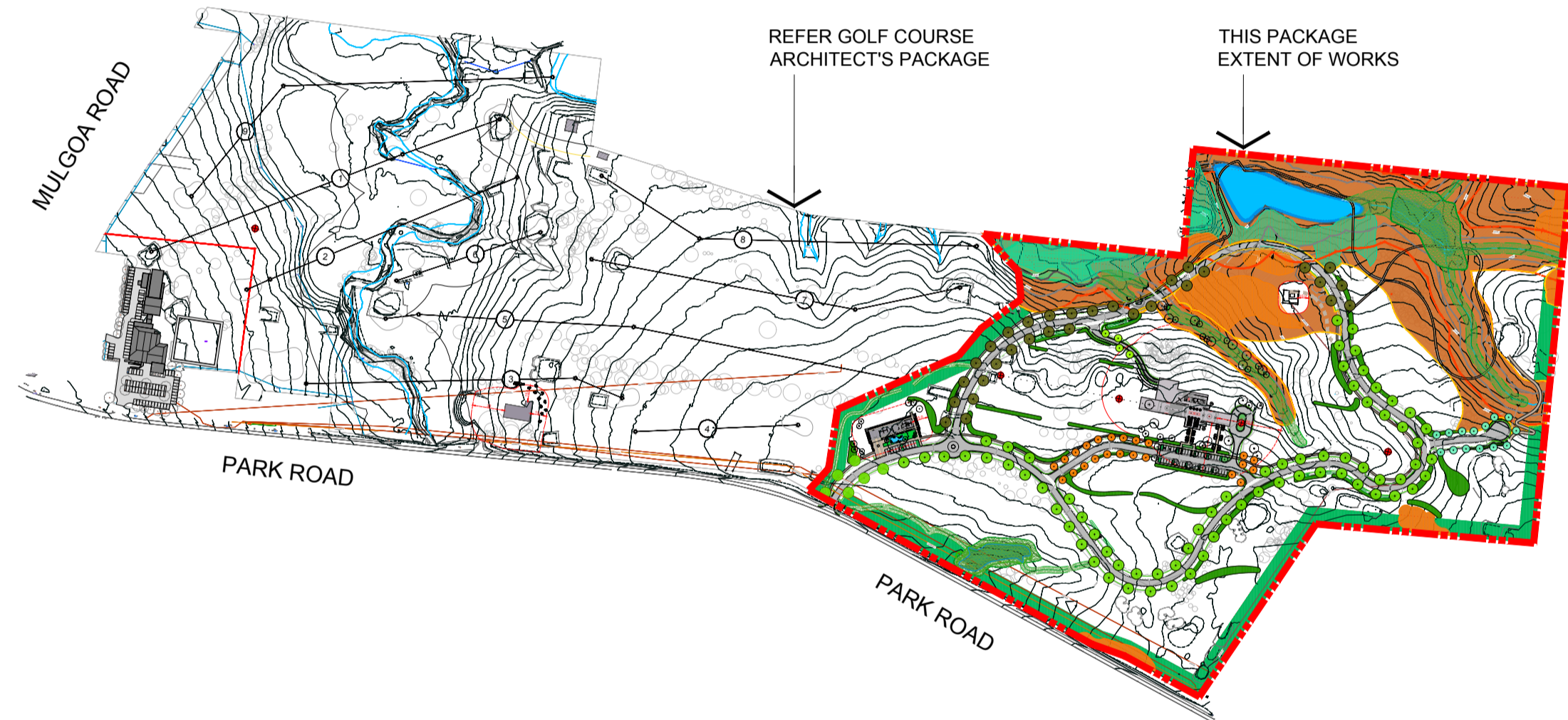


NEPEAN GARDENS WALLACIA LANDSCAPE DRAWINGS



SHEET LIST TABLE

SHEET NO.	SHEET TITLE	SCALE	REV
L000	COVER SHEET	1:5000	
L001	TILING PLAN	1:1000	
L100	SITE MASTERPLAN	1:1000	
L101	OVERALL SITE PLAN	1:1000	
L102	BURIAL EXTENT & TYPES	1:1000	
L201	SITE PLAN	1:500	
L202	SITE PLAN	1:500	
L203	SITE PLAN	1:500	
L204	SITE PLAN	1:500	
L501	SITE PLAN	1:2000	
L502	STREET TREE PLAN	1:1500	
L503	VEGETATED BUFFER PLAN	1:2000	
L504	VEGETATED BUFFER DETAILS	1:2000	
L505	ADMINISTRATION LANDSCAPE PLAN	1:200	
L506	CHAPEL LANDSCAPE PLAN	1:200	
L507	STORMWATER MANAGEMENT STRATEGY LANDSCAPE PLAN	AS SHOWN	
L508	DETAILS SHEET	AS SHOWN	
L601	TYPICAL LAWN BURIAL AREA	1:100	
L602	TYPICAL LOW HEADSTONE BURIAL AREA	1:100	
L603	TYPICAL HIGH HEADSTONE/FULL MONUMENTAL BURIAL AREA	1:100	
L700	TYPICAL ROAD SECTION	1:100	

Issue:	Rev:	Description:	Date:
DA		FOR APPROVAL	10/12/2019

Project title:
NEPEAN GARDENS
WALLACIA

Drawing title:
COVER SHEET

Principal consultant:

Florence Jaquet
Landscape architect

A: 8 Rowell Avenue, Camberwell 3124
E: flo@fja.com.au
M: 0419 983 641

Job no:
1703

Drawn by:
OK/SM

Checked by:
FJ

Scale:
1:5000 @ A1

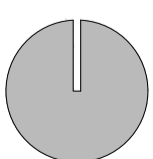
CAD file name:
L000 COVER SHEET

Plot date:
10/12/2019

Client:



Nepean
Gardens
Catholic Cemeteries
Board

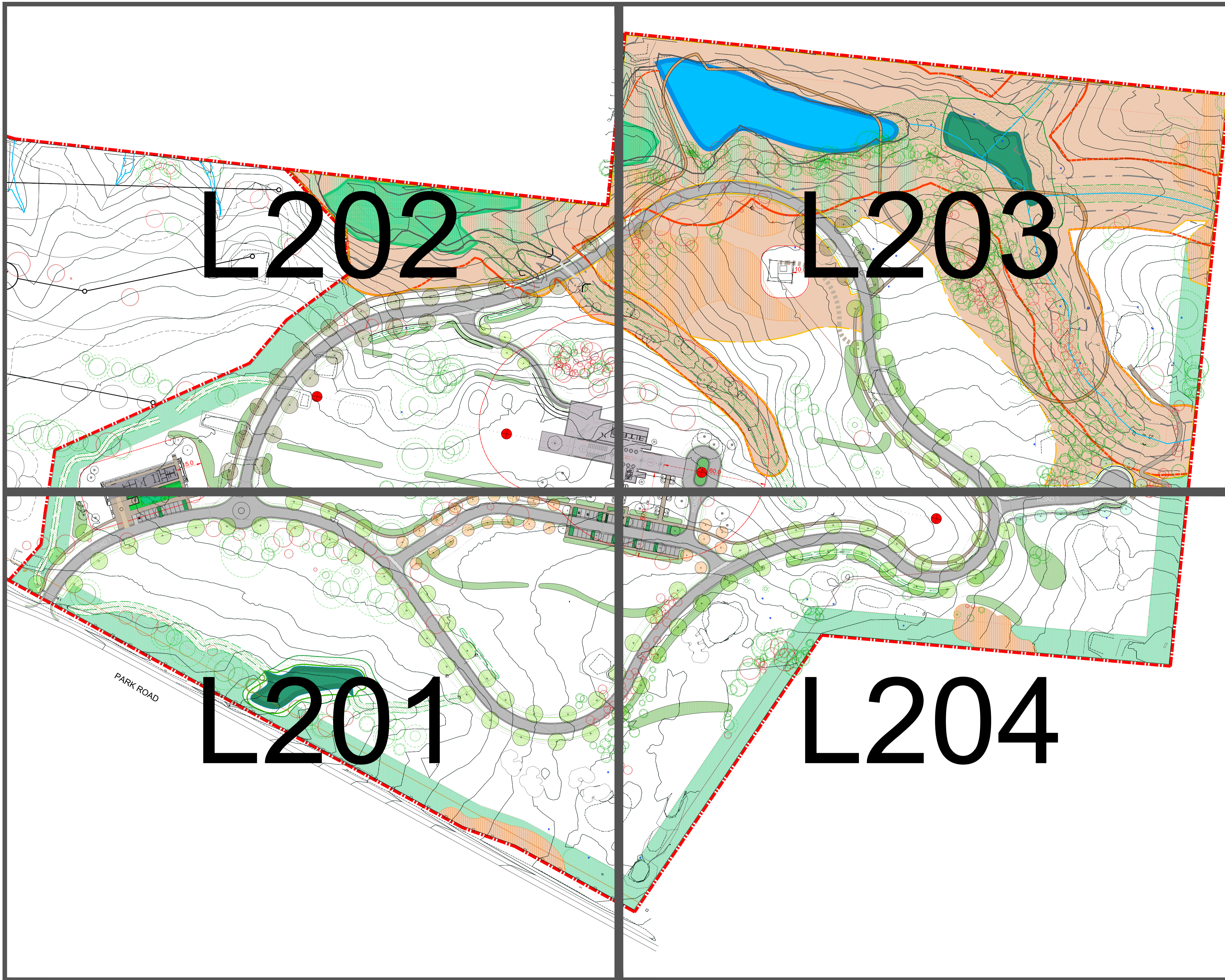


Drw no:

L000

Sheet no:

00



Issue:	Rev:	Description:	Date:
DA		FOR APPROVAL	10/12/2019

Project title:
**NEPEAN GARDENS
 WALLACIA**

Drawing title:
TILING PLAN

Principal consultant:
Florence Jaquet
 Landscape architect

Client:

 Nepean
 Gardens
 Catholic Cemeteries
 Board

A: 8 Rowell Avenue, Camberwell 3124
 E: flo@fja.com.au
 M: 0419 983 641

Job no:
 1703

Drawn by:
 OK/SM

Checked by:
 FJ

Scale:
 1:1000 @ A1

CAD file name:
 L100 OVERALL SITE PLAN.dwg

Plot date:
 10/12/2019

Drw no:
 L001

Sheet no:
 01

Nepean Gardens Masterplan

PARK ROAD, WALLACIA



- LEGEND**
- EXISTING TREES
 - PROPOSED STREET TREES
 - PROPOSED INDIGENOUS TREES
 - SCREEN PLANTING (MEDIUM)
 - BUFFER PLANTING (TALL)
 - LAWN/BURIAL ZONES
 - WATER BODIES
 - EXISTING WATERCOURSES
 - PROPOSED ROADS AND CARPARKS
 - PROPOSED PATH
 - BUILDINGS
 - SCULPTURE
 - SITE BOUNDARY

Issue:	Rev:	Description:	Date:
DA		FOR APPROVAL	10/12/2019

Project title:
NEPEAN GARDENS
WALLACIA

Drawing title:
SITE MASTERPLAN

Principal consultant:
Florence Jaquet
Landscape architect



Client:
Nepean Gardens
Catholic Cemeteries Board

Job no:
1703

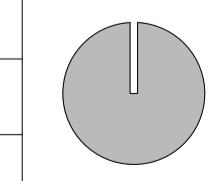
Drawn by:
OK/SM

Checked by:
FJ

Scale:
1:1000 @ A1

CAD file name:
L100 OVERALL SITE PLAN.dwg

Plot date:
10/12/2019



Drw no:
L100

Sheet no:
02



EXISTING EPHEMERAL WETLANDS.
REFER STORMWATER MANAGEMENT
DOCUMENTS.

REFER GOLF COURSE
ARCHITECT'S PACKAGE

REFER ARCHITECT'S
PACKAGE

LEGEND		
SYMBOL	SURFACE	REFERENCE DOCUMENTS
[Green box]	LAWN (NO BURIAL)	
[Blue box]	DAM	
[Grey box]	ROAD	
[Red dashed line]	ROAD THRESHOLD	"ENGINEERING DRAWINGS (WSP P/L) "BUSHFIRE REPORT FOR BUSHFIRE COMPLIANCE (TRAVERS P/L)
[Green hatched box]	REINFORCED GRASS PAVEMENT	
[Brown hatched box]	DECK	
[Grey line]	PATH	
[White line]	BOARDWALK/BRIDGE	
[White line]	RETAINING WALL	CIVIL ENGINEERS' DRAWINGS (WSP P/L)
[White line]	GABION WALL ALONG PARK ROAD FRONTAGE	
BURIAL ZONES		
[Green box]	LAWN W/ PLAQUES ON CONCRETE BEAMS	"DRAWING L102 FOR BURIAL EXTENT AND TYPES "DRAWING 901-208 FOR ENLARGEMENTS LANDSCAPE SPECIFICATIONS
[Green box]	LAWN W/ LOW HEADSTONE (450mm MAX HEIGHT) ON CONCRETE BEAMS	
[Green box]	LAWN W/ HIGH HEADSTONE (1500mm MAX HEIGHT) ON CONCRETE BEAMS OR FULL MONUMENTAL	
PLANTING		
[Orange hatched box]	EXISTING CPW TO BE RETAINED	ECOLOGY REPORT AND VMP (TRAVERS P/L)
[Blue hatched box]	EXISTING RIVER-FLAT EUCALYPTUS FOREST TO BE RETAINED	ECOLOGY REPORT AND VMP (TRAVERS P/L)
[Green hatched box]	EXISTING SENSITIVE VEGETATION TO BE REMOVED	
[Green hatched box]	REGENERATION/ REVEGETATION AREA	VMP (TRAVERS P/L) AND DRAWING L501-508
[Green hatched box]	REGENERATION/ REVEGETATION AREA BOUNDARY	VMP (TRAVERS P/L) AND DRAWING L501-508
[Green hatched box]	PROPOSED GARDEN BEDS	DRAWINGS L501-508
[Green hatched box]	LANDSCAPE BUFFER ZONE	DRAWINGS L501-504
[Green hatched box]	PROPOSED WETLAND	DETAILED LANDSCAPE PLAN L507 STORMWATER MANAGEMENT STRATEGY
[Green hatched box]	EXISTING WETLAND TO BE RETAINED	DETAILED LANDSCAPE PLAN L507 STORMWATER MANAGEMENT STRATEGY
[Blue hatched box]	PROPOSED RETARDING BASIN	
[Green circle]	EXISTING TREE TO BE RETAINED	TREE SURVEY & ASSESSMENT PLANS (TRAVERS P/L)
[Red circle]	EXISTING TREE TO BE REMOVED	TREE SURVEY & ASSESSMENT PLANS (TRAVERS P/L)
[Green circle]	PROPOSED STREET TREE	DRAWINGS L501-508
[Green circle]	PROPOSED TREE	DRAWINGS L501-508
OTHER		
[Dashed line]	1m CONTOUR- EXISTING	
[Red dashed line]	SITE BOUNDARY	
[Red dashed line]	EXTENT OF LANDSCAPE BUFFER ZONE (NO BURIAL)	
[Red dashed line]	FULL RIPARIAN SETBACK	WATERCOURSE ASSESSMENT (TRAVERS P/L)
[Red dashed line]	50% RIPARIAN SETBACK	WATERCOURSE ASSESSMENT (TRAVERS P/L)
[Blue dashed line]	TOP OF BANK	WATERCOURSE ASSESSMENT (TRAVERS P/L)
[Blue dashed line]	VALIDATED WATERCOURSE	WATERCOURSE ASSESSMENT (TRAVERS P/L)
[Blue dashed line]	WETLAND TREATMENT ZONES (STORMWATER SOLUTIONS)	STORMWATER MANAGEMENT PLAN (STORMWATER SOLUTIONS)
[Green dashed line]	VEGETATED SWALE	STORMWATER MANAGEMENT PLAN (STORMWATER SOLUTIONS)
[Red circle]	SCULPTURE	

Issue:	Rev:	Description:	Date:
DA		FOR APPROVAL	10/12/2019

Project title:
NEPEAN GARDENS
WALLACIA

Drawing title:
OVERALL SITE PLAN

Principal consultant:
Florence Jaquet
Landscape architect

Client:
Nepean Gardens
Catholic Cemeteries
Board

A: 8 Rowell Avenue, Camberwell 3124
E: flo@fja.com.au
M: 0419 983 641

Job no:
1210

Drawn by:
OK/SM

Checked by:
FJ/SM

Scale:
1:1000 @ A1

CAD file name:
L101 OVERALL SITE PLAN.dwg

Plot date:
10/12/2019

Drw no:
L101

Sheet no:
03



BURIAL ZONES:

LEGEND:

- LAWN W/ PLAQUES ON CONCRETE BEAMS
- LAWN W/ LOW HEADSTONE (450mm MAX HEIGHT) ON CONCRETE BEAMS
- LAWN W/ HIGH HEADSTONE (1500mm MAX HEIGHT) ON CONCRETE BEAMS + FULL MONUMENTAL
- RETARDING BASIN
- EPHEMERAL WETLAND (PROPOSED)
- EPHEMERAL WETLAND (EXISTING)

REFER GOLF COURSE ARCHITECT'S PACKAGE

EXTENTS OF WORKS

ADMINISTRATION BUILDING

CHAPEL BUILDING

PARK ROAD

Issue:	Rev:	Description:	Date:
DA		FOR APPROVAL	10/12/2019

Project title:
NEPEAN GARDENS WALLACIA

Drawing title:
BURIAL EXTENT AND TYPES

Principal consultant:
Florence Jaquet
Landscape architect

Client:


A: 8 Rowell Avenue, Camberwell 3124
E: flo@fja.com.au
M: 0419 983 641

Job no:
1210

Drawn by:
OK/SM

Checked by:
FJ

Scale:
1:1000 @ A1

CAD file name:
L100 OVERALL SITE PLAN.dwg

Plot date:
10/12/2019

Drw no:
L102

Sheet no:
04



PROPOSED EPHEMERAL WETLAND.
REFER STORMWATER MANAGEMENT
DOCUMENTS.

LEGEND

SYMBOL	SURFACE	REFERENCE DOCUMENTS
[Symbol]	LAWN (NO BURIAL)	
[Symbol]	DAM	
[Symbol]	ROAD	
[Symbol]	ROAD THRESHOLD	"ENGINEERING DRAWINGS (WSP PL)
[Symbol]	REINFORCED GRASS PAVEMENT	"BUSHFIRE REPORT FOR BUSHFIRE COMPLIANCE (TRAVERS PL)
[Symbol]	DECK	
[Symbol]	PATH	
[Symbol]	BOARDWALK/BRIDGE	
[Symbol]	RETAINING WALL	CIVIL ENGINEERS' DRAWINGS (WSP PL)
[Symbol]	GABION WALL ALONG PARK ROAD FRONTAGE	
BURIAL ZONES		
[Symbol]	LAWN W/ PLAQUES ON CONCRETE BEAMS	"DRAWING L102 FOR BURIAL EXTENT AND TYPES
[Symbol]	LAWN W/ LOW HEADSTONE (450mm MAX HEIGHT) ON CONCRETE BEAMS	"DRAWING 901-208 FOR ENLARGEMENTS
[Symbol]	LAWN W/ HIGH HEADSTONE (1500mm MAX HEIGHT) ON CONCRETE BEAMS OR FULL MONUMENTAL	LANDSCAPE SPECIFICATIONS
PLANTING		
[Symbol]	EXISTING CPW TO BE RETAINED	ECOLOGY REPORT AND VMP (TRAVERS PL)
[Symbol]	EXISTING RIVER-FLAT EUCALYPTUS FOREST TO BE RETAINED	ECOLOGY REPORT AND VMP (TRAVERS PL)
[Symbol]	EXISTING SENSITIVE VEGETATION TO BE REMOVED	
[Symbol]	REGENERATION/ REVEGETATION AREA	VMP (TRAVERS PL) AND DRAWING L501-508
[Symbol]	REGENERATION/ REVEGETATION AREA BOUNDARY	VMP (TRAVERS PL) AND DRAWING L501-508
[Symbol]	PROPOSED GARDEN BEDS	DRAWINGS L501-508
[Symbol]	LANDSCAPE BUFFER ZONE	DRAWINGS L501-504
[Symbol]	PROPOSED WETLAND	DETAILED LANDSCAPE PLAN L507
[Symbol]	EXISTING WETLAND TO BE RETAINED	STORMWATER MANAGEMENT STRATEGY
[Symbol]	PROPOSED RETARDING BASIN	DETAILED LANDSCAPE PLAN L507
[Symbol]	EXISTING TREE TO BE RETAINED	STORMWATER MANAGEMENT STRATEGY
[Symbol]	EXISTING TREE TO BE REMOVED	TREE SURVEY & ASSESSMENT PLANS (TRAVERS PL)
[Symbol]	PROPOSED STREET TREE	TREE SURVEY & ASSESSMENT PLANS (TRAVERS PL)
[Symbol]	PROPOSED TREE	DRAWINGS L501-508
[Symbol]	PROPOSED TREE	DRAWINGS L501-508
OTHER		
[Symbol]	1m CONTOUR- EXISTING	
[Symbol]	SITE BOUNDARY	
[Symbol]	EXTENT OF LANDSCAPE BUFFER ZONE (NO BURIAL)	
[Symbol]	FULL RIPARIAN SETBACK	WATERCOURSE ASSESSMENT (TRAVERS PL)
[Symbol]	50% RIPARIAN SETBACK	WATERCOURSE ASSESSMENT (TRAVERS PL)
[Symbol]	TOP OF BANK	WATERCOURSE ASSESSMENT (TRAVERS PL)
[Symbol]	VALIDATED WATERCOURSE	WATERCOURSE ASSESSMENT (TRAVERS PL)
[Symbol]	WETLAND TREATMENT ZONES	STORMWATER MANAGEMENT PLAN (STORMWATER SOLUTIONS)
[Symbol]	VEGETATED SWALE	STORMWATER MANAGEMENT PLAN (STORMWATER SOLUTIONS)
[Symbol]	SCULPTURE	

Issue:	Rev:	Description:	Date:
DA		FOR APPROVAL	10/12/2019

Project title:
NEPEAN GARDENS
WALLACIA

Drawing title:
ENLARGEMENT

Principal consultant:
Florence Jaquet
Landscape architect

Client:
Nepean Gardens
Catholic Cemeteries Board

A: 8 Rowell Avenue, Camberwell 3124
E: flo@fja.com.au
M: 0419 983 641

Job no:
1703

Drawn by:
OK/SM

Checked by:
FJ

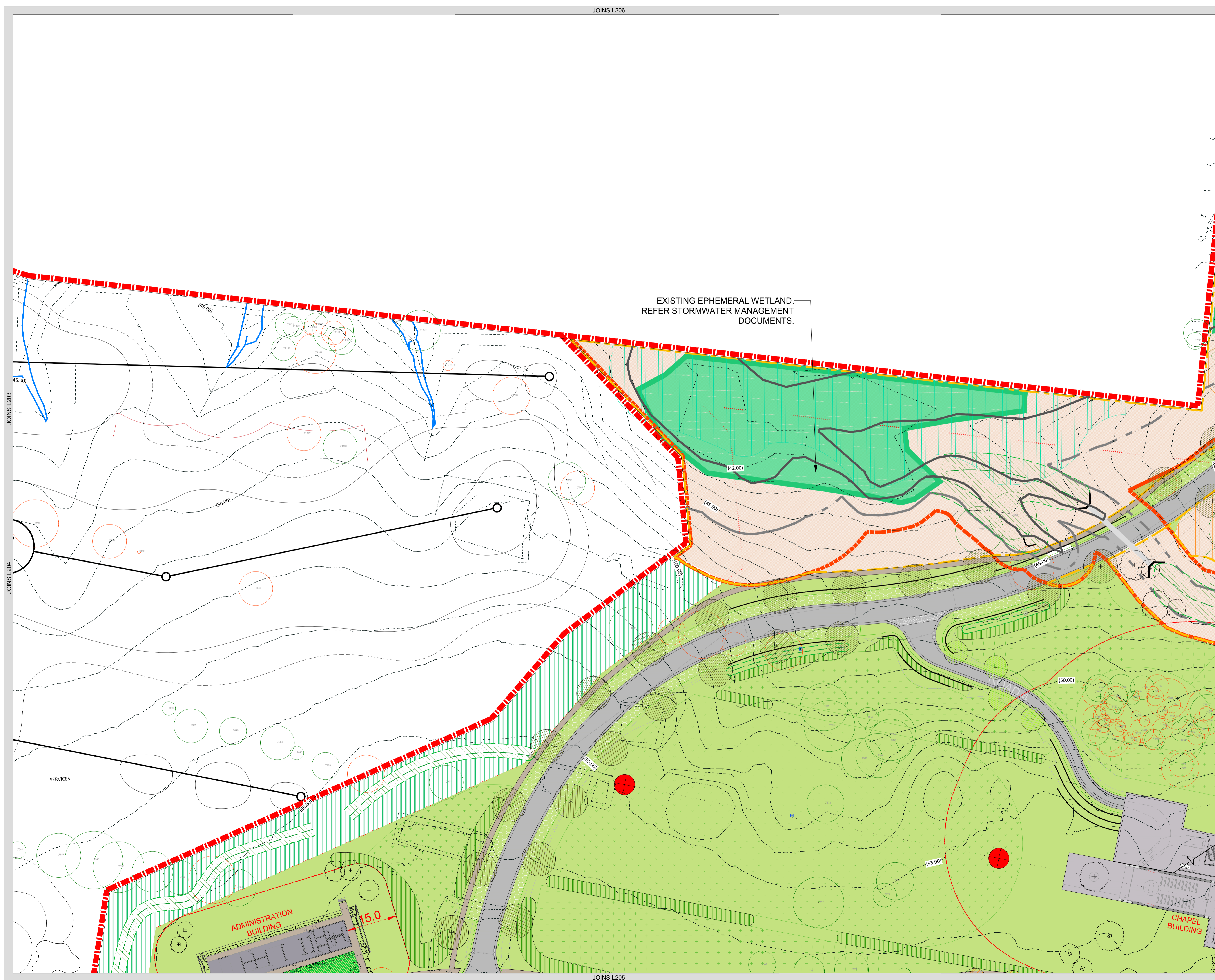
Scale:
1:500 @ A1

CAD file name:
L200 SITE PLAN.dwg

Plot date:
10/12/2019

Drw no:
L201

Sheet no:
09



EXISTING EPHEMERAL WETLAND.
REFER STORMWATER MANAGEMENT
DOCUMENTS.

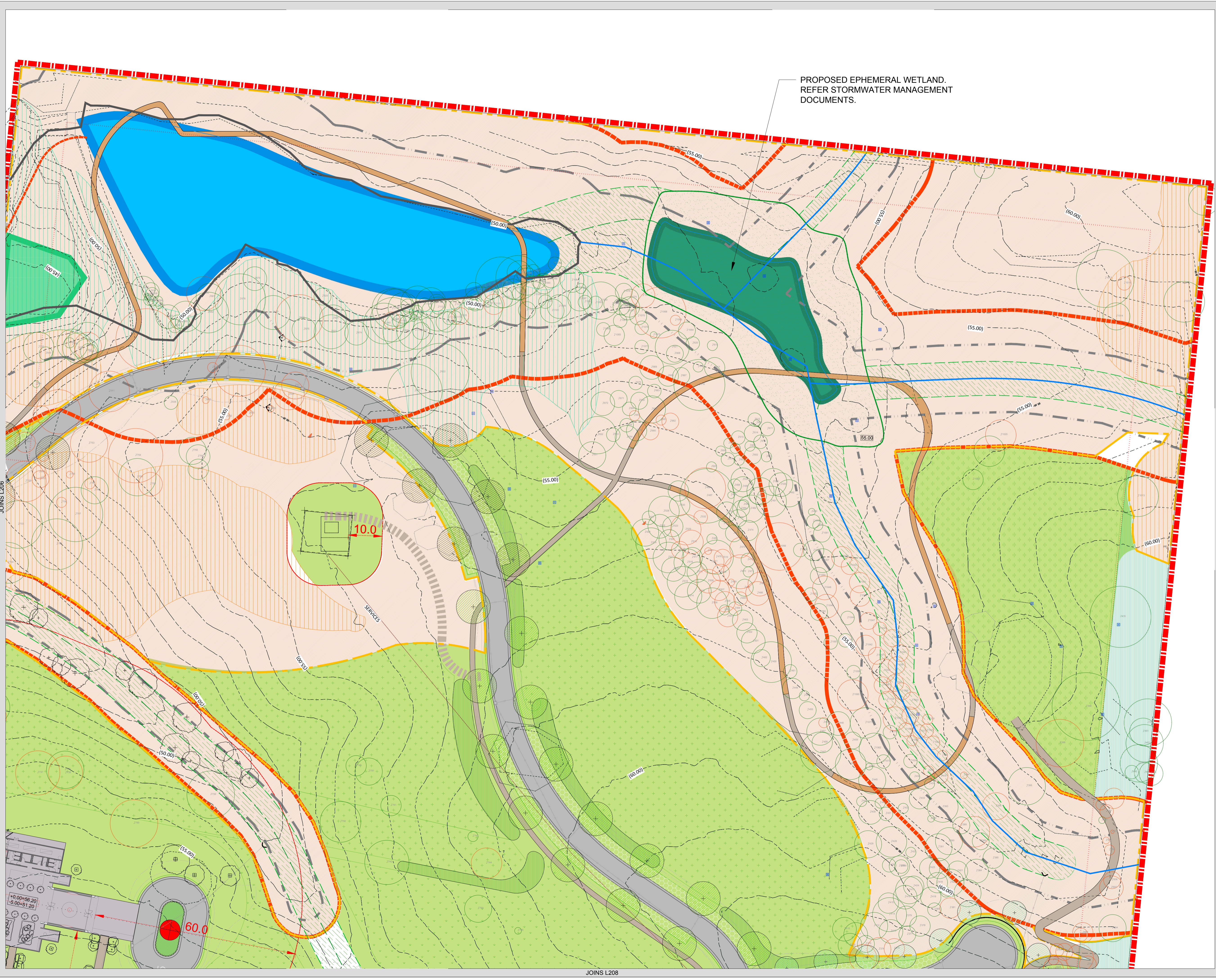
SYMBOL	SURFACE	REFERENCE DOCUMENTS
[Symbol]	LAWN (NO BURIAL)	
[Symbol]	DAM	
[Symbol]	ROAD	
[Symbol]	ROAD THRESHOLD	"ENGINEERING DRAWINGS (WSP P/L) "BUSHFIRE REPORT FOR BUSHFIRE COMPLIANCE (TRAVERS P/L)
[Symbol]	REINFORCED GRASS PAVEMENT	
[Symbol]	DECK	
[Symbol]	PATH	
[Symbol]	BOARDWALK/BRIDGE	
[Symbol]	RETAINING WALL	CIVIL ENGINEERS' DRAWINGS (WSP P/L)
[Symbol]	GABION WALL ALONG PARK ROAD FRONTAGE	
BURIAL ZONES		
[Symbol]	LAWN W/ PLAQUES ON CONCRETE BEAMS	"DRAWING L102 FOR BURIAL EXTENT AND TYPES" "DRAWING 901-208 FOR ENLARGEMENTS"
[Symbol]	LAWN W/ LOW HEADSTONE (450mm MAX HEIGHT) ON CONCRETE BEAMS	"LANDSCAPE SPECIFICATIONS"
[Symbol]	LAWN W/ HIGH HEADSTONE (1500mm MAX HEIGHT) ON CONCRETE BEAMS OR FULL MONUMENTAL	
PLANTING		
[Symbol]	EXISTING CPW TO BE RETAINED	ECOLOGY REPORT AND VMP (TRAVERS P/L)
[Symbol]	EXISTING RIVER-FLAT EUCALYPTUS FOREST TO BE RETAINED	ECOLOGY REPORT AND VMP (TRAVERS P/L)
[Symbol]	EXISTING SENSITIVE VEGETATION TO BE REMOVED REGENERATION/ REVEGETATION AREA	VMP (TRAVERS P/L) AND DRAWING L501-508
[Symbol]	REGENERATION/ REVEGETATION AREA BOUNDARY	VMP (TRAVERS P/L) AND DRAWING L501-508
[Symbol]	PROPOSED GARDEN BEDS	DRAWINGS L501-508
[Symbol]	LANDSCAPE BUFFER ZONE	DRAWINGS L501-504
[Symbol]	PROPOSED WETLAND	DETAILED LANDSCAPE PLAN L507 STORMWATER MANAGEMENT STRATEGY
[Symbol]	EXISTING WETLAND TO BE RETAINED	DETAILED LANDSCAPE PLAN L507 STORMWATER MANAGEMENT STRATEGY
[Symbol]	PROPOSED RETARDING BASIN	
[Symbol]	EXISTING TREE TO BE RETAINED	TREE SURVEY & ASSESSMENT PLANS (TRAVERS P/L)
[Symbol]	EXISTING TREE TO BE REMOVED	TREE SURVEY & ASSESSMENT PLANS (TRAVERS P/L)
[Symbol]	PROPOSED STREET TREE	DRAWINGS L501-508
[Symbol]	PROPOSED TREE	DRAWINGS L501-508
OTHER		
[Symbol]	1m CONTOUR- EXISTING	
[Symbol]	SITE BOUNDARY	
[Symbol]	EXTENT OF LANDSCAPE BUFFER ZONE (NO BURIAL)	
[Symbol]	FULL RIPARIAN SETBACK	WATERCOURSE ASSESSMENT (TRAVERS P/L)
[Symbol]	50% RIPARIAN SETBACK	WATERCOURSE ASSESSMENT (TRAVERS P/L)
[Symbol]	TOP OF BANK	WATERCOURSE ASSESSMENT (TRAVERS P/L)
[Symbol]	VALIDATED WATERCOURSE	WATERCOURSE ASSESSMENT (TRAVERS P/L)
[Symbol]	WETLAND TREATMENT ZONES	STORMWATER MANAGEMENT PLAN (STORMWATER SOLUTIONS)
[Symbol]	VEGETATED SWALE	STORMWATER MANAGEMENT PLAN (STORMWATER SOLUTIONS)
[Symbol]	SCULPTURE	

Issue:	Rev:	Description:	Date:
DA		FOR APPROVAL	10/12/2019

Project title:
NEPEAN GARDENS
WALLACIA

Drawing title:
ENLARGEMENT

Principal consultant: <i>Florence Jaquet</i> Landscape architect	Client: Nepean Gardens Catholic Cemeteries Board
A: 8 Rowell Avenue, Camberwell 3124 E: flo@fja.com.au M: 0419 983 641	
Job no: 1703	Drw no: L202
Drawn by: OK	Scale: 1:500 @ A1
Checked by: FJ	CAD file name: L200 SITE PLAN.dwg
Plot date: 10/12/2019	Sheet no: 10



PROPOSED EPHEMERAL WETLAND.
REFER STORMWATER MANAGEMENT
DOCUMENTS.

LEGEND		
SYMBOL	SURFACE	REFERENCE DOCUMENTS
[Green fill]	LAWN (NO BURIAL)	
[Blue fill]	DAM	
[Grey fill]	ROAD	
[Black line]	ROAD THRESHOLD	"ENGINEERING DRAWINGS (WSP P/L) "BUSHFIRE REPORT FOR BUSHFIRE COMPLIANCE (TRAVERS P/L)
[Green with dots]	REINFORCED GRASS PAVEMENT	
[Brown fill]	DECK	
[Grey line]	PATH	
[Brown line]	BOARDWALK/BRIDGE	
[Grey line]	RETAINING WALL	CIVIL ENGINEERS' DRAWINGS (WSP P/L)
[Grey line]	GABION WALL ALONG PARK ROAD FRONTAGE	
BURIAL ZONES		
[Green with dots]	LAWN W/ PLAQUES ON CONCRETE BEAMS	"DRAWING L102 FOR BURIAL EXTENT AND TYPES
[Green with dots]	LAWN W/ LOW HEADSTONE (450mm MAX HEIGHT) ON CONCRETE BEAMS	"DRAWING 001-208 FOR ENLARGEMENTS
[Green with dots]	LAWN W/ HIGH HEADSTONE (1500mm MAX HEIGHT) ON CONCRETE BEAMS OR FULL MONUMENTAL	"LANDSCAPE SPECIFICATIONS
PLANTING		
[Orange hatched]	EXISTING CPW TO BE RETAINED	ECOLOGY REPORT AND VMP (TRAVERS P/L)
[Blue hatched]	EXISTING RIVER-FLAT EUCALYPTUS FOREST TO BE RETAINED	ECOLOGY REPORT AND VMP (TRAVERS P/L)
[Green hatched]	EXISTING SENSITIVE VEGETATION TO BE REMOVED	
[Green hatched]	REGENERATION/ REVEGETATION AREA	VMP (TRAVERS P/L) AND DRAWING L501-508
[Green hatched]	REGENERATION/ REVEGETATION AREA BOUNDARY	VMP (TRAVERS P/L) AND DRAWING L501-508
[Green hatched]	PROPOSED GARDEN BEDS	DRAWINGS L501-508
[Green hatched]	LANDSCAPE BUFFER ZONE	DRAWINGS L501-504
[Green hatched]	PROPOSED WETLAND	DETAILED LANDSCAPE PLAN L507 STORMWATER MANAGEMENT STRATEGY
[Green hatched]	EXISTING WETLAND TO BE RETAINED	DETAILED LANDSCAPE PLAN L507 STORMWATER MANAGEMENT STRATEGY
[Blue hatched]	PROPOSED RETARDING BASIN	
[Green circle]	EXISTING TREE TO BE RETAINED	TREE SURVEY & ASSESSMENT PLANS (TRAVERS P/L)
[Red circle]	EXISTING TREE TO BE REMOVED	TREE SURVEY & ASSESSMENT PLANS (TRAVERS P/L)
[Green circle]	PROPOSED STREET TREE	DRAWINGS L501-508
[Green circle]	PROPOSED TREE	DRAWINGS L501-508
OTHER		
[Dashed line]	1m CONTOUR- EXISTING	
[Red dashed line]	SITE BOUNDARY	
[Red dashed line]	EXTENT OF LANDSCAPE BUFFER ZONE (NO BURIAL)	
[Red dashed line]	FULL RIPARIAN SETBACK	WATERCOURSE ASSESSMENT (TRAVERS P/L)
[Red dashed line]	50% RIPARIAN SETBACK	WATERCOURSE ASSESSMENT (TRAVERS P/L)
[Blue dashed line]	TOP OF BANK	WATERCOURSE ASSESSMENT (TRAVERS P/L)
[Blue dashed line]	VALIDATED WATERCOURSE	WATERCOURSE ASSESSMENT (TRAVERS P/L)
[Blue dashed line]	WETLAND TREATMENT ZONES	STORMWATER MANAGEMENT PLAN (STORMWATER SOLUTIONS)
[Green dashed line]	VEGETATED SWALE	STORMWATER MANAGEMENT PLAN (STORMWATER SOLUTIONS)
[Red circle]	SCULPTURE	

Issue:	Rev:	Description:	Date:
DA		FOR APPROVAL	10/12/2019

Project title:
NEPEAN GARDENS
WALLACIA

Drawing title:
ENLARGEMENT

Principal consultant:
Florence Jaquet
Landscape architect

Client:
Nepean Gardens
Catholic Cemeteries Board

A: 8 Rowell Avenue, Camberwell 3124
E: flo@fja.com.au
M: 0419 983 641

Job no:
1703

Drawn by:
OK/SM

Checked by:
FJ

Scale:
1:500 @ A1

CAD file name:
L200 SITE PLAN.dwg

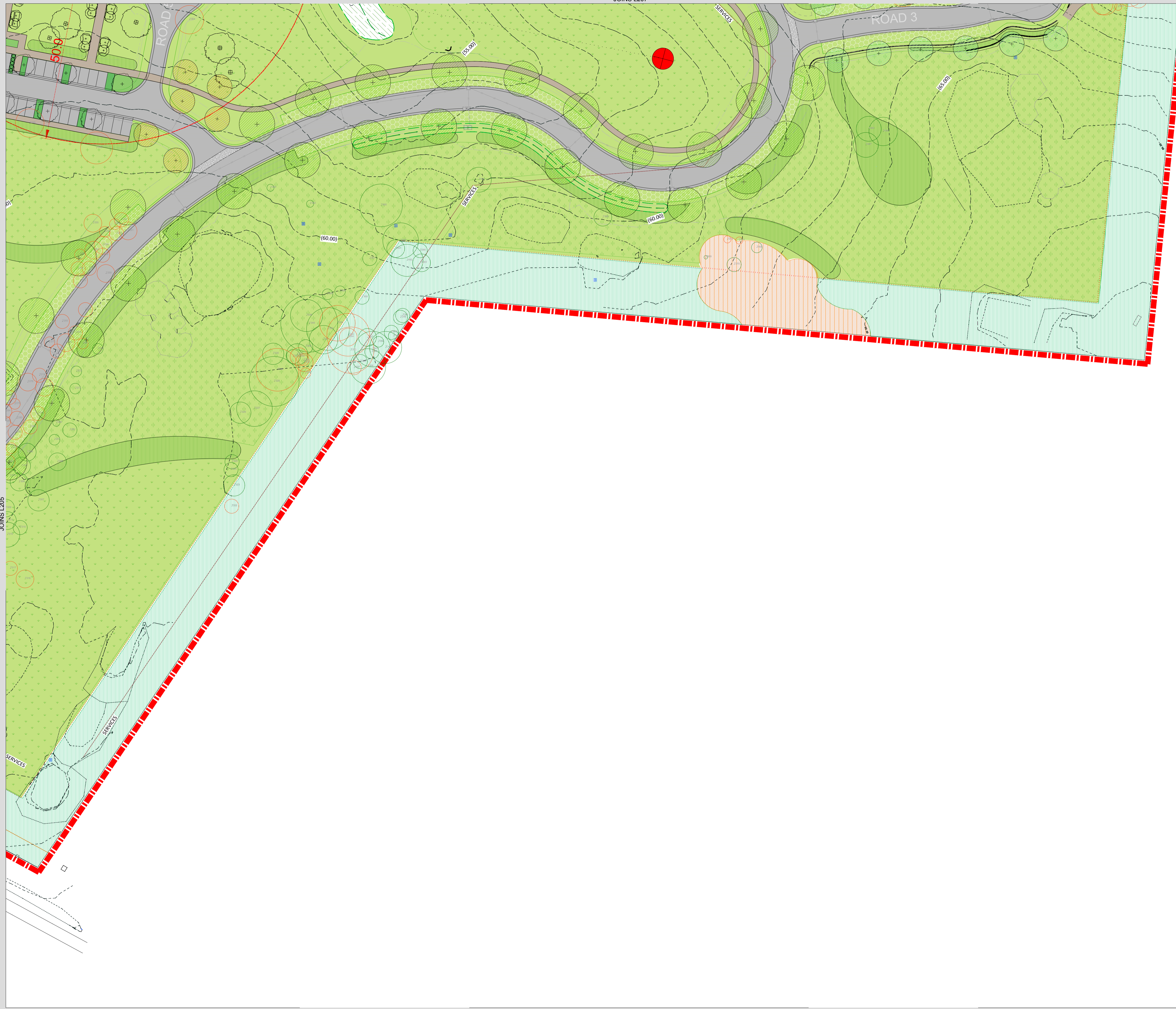
Plot date:
10/12/2019

Drw no:
L203

Sheet no:
11

JOINS L208

JOINS L208



LEGEND		
SYMBOL	SURFACE	REFERENCE DOCUMENTS
[Green fill]	LAWN (NO BURIAL)	
[Blue fill]	DAM	
[Grey fill]	ROAD	
[Grey fill with diagonal lines]	ROAD THRESHOLD	"ENGINEERING DRAWINGS (WSP P/L)
[Green fill with diagonal lines]	REINFORCED GRASS PAVEMENT	"BUSHFIRE REPORT FOR BUSHFIRE COMPLIANCE (TRAVERS P/L)
[Brown fill]	DECK	
[Grey fill with diagonal lines]	PATH	
[Brown fill with diagonal lines]	BOARDWALK/BRIDGE	
[White fill with diagonal lines]	RETAINING WALL	CIVIL ENGINEERS' DRAWINGS (WSP P/L)
[White fill with diagonal lines]	GABION WALL ALONG PARK ROAD FRONTAGE	
BURIAL ZONES		
[Green fill with diagonal lines]	LAWN W/ PLAQUES ON CONCRETE BEAMS	"DRAWING L102 FOR BURIAL EXTENT AND TYPES
[Green fill with diagonal lines]	LAWN W/ LOW HEADSTONE (450mm MAX HEIGHT) ON CONCRETE BEAMS	"DRAWING 901-208 FOR ENLARGEMENTS
[Green fill with diagonal lines]	LAWN W/ HIGH HEADSTONE (1500mm MAX HEIGHT) ON CONCRETE BEAMS OR FULL MONUMENTAL	"LANDSCAPE SPECIFICATIONS
PLANTING		
[Orange hatched]	EXISTING CPW TO BE RETAINED	ECOLOGY REPORT AND VMP (TRAVERS P/L)
[Blue hatched]	EXISTING RIVER-FLAT EUCALYPTUS FOREST TO BE RETAINED	ECOLOGY REPORT AND VMP (TRAVERS P/L)
[Orange hatched]	EXISTING SENSITIVE VEGETATION TO BE REMOVED	VMP (TRAVERS P/L) AND DRAWING L501-508
[Orange hatched]	REGENERATION/ REVEGETATION AREA	VMP (TRAVERS P/L) AND DRAWING L501-508
[Orange hatched]	REGENERATION/ REVEGETATION AREA BOUNDARY	DRAWINGS L501-508
[Green hatched]	PROPOSED GARDEN BEDS	DRAWINGS L501-504
[Green hatched]	LANDSCAPE BUFFER ZONE	DETAILED LANDSCAPE PLAN L507
[Blue hatched]	PROPOSED WETLAND	STORMWATER MANAGEMENT STRATEGY
[Blue hatched]	EXISTING WETLAND TO BE RETAINED	DETAILED LANDSCAPE PLAN L507
[Blue hatched]	PROPOSED RETARDING BASIN	STORMWATER MANAGEMENT STRATEGY
[Green circle with cross]	EXISTING TREE TO BE RETAINED	TREE SURVEY & ASSESSMENT PLANS (TRAVERS P/L)
[Red circle with cross]	EXISTING TREE TO BE REMOVED	TREE SURVEY & ASSESSMENT PLANS (TRAVERS P/L)
[Green circle]	PROPOSED STREET TREE	DRAWINGS L501-508
[Green circle]	PROPOSED TREE	DRAWINGS L501-508
OTHER		
[Dashed line]	1m CONTOUR- EXISTING	
[Red dashed line]	SITE BOUNDARY	
[Dotted line]	EXTENT OF LANDSCAPE BUFFER ZONE (NO BURIAL)	
[Orange dashed line]	FULL RIPARIAN SETBACK	WATERCOURSE ASSESSMENT (TRAVERS P/L)
[Blue dashed line]	50% RIPARIAN SETBACK	WATERCOURSE ASSESSMENT (TRAVERS P/L)
[Blue dashed line]	TOP OF BANK	WATERCOURSE ASSESSMENT (TRAVERS P/L)
[Blue dashed line]	VALIDATED WATERCOURSE	WATERCOURSE ASSESSMENT (TRAVERS P/L)
[Blue dashed line]	WETLAND TREATMENT ZONES	STORMWATER MANAGEMENT PLAN (STORMWATER SOLUTIONS)
[Green dashed line]	VEGETATED SWALE	STORMWATER MANAGEMENT PLAN (STORMWATER SOLUTIONS)
[Red circle with cross]	SCULPTURE	

Issue:	Rev:	Description:	Date:
DA		FOR APPROVAL	10/12/2019

Project title:
NEPEAN GARDENS WALLACIA

Drawing title:
ENLARGEMENT

Principal consultant:
Florence Jaquet
 Landscape architect

Client:

 Nepean Gardens Board

A: 8 Rowell Avenue, Camberwell 3124
 E: flo@fja.com.au
 M: 0419 983 641

Job no:
 1703

Drawn by:
 OK

Checked by:
 FJ

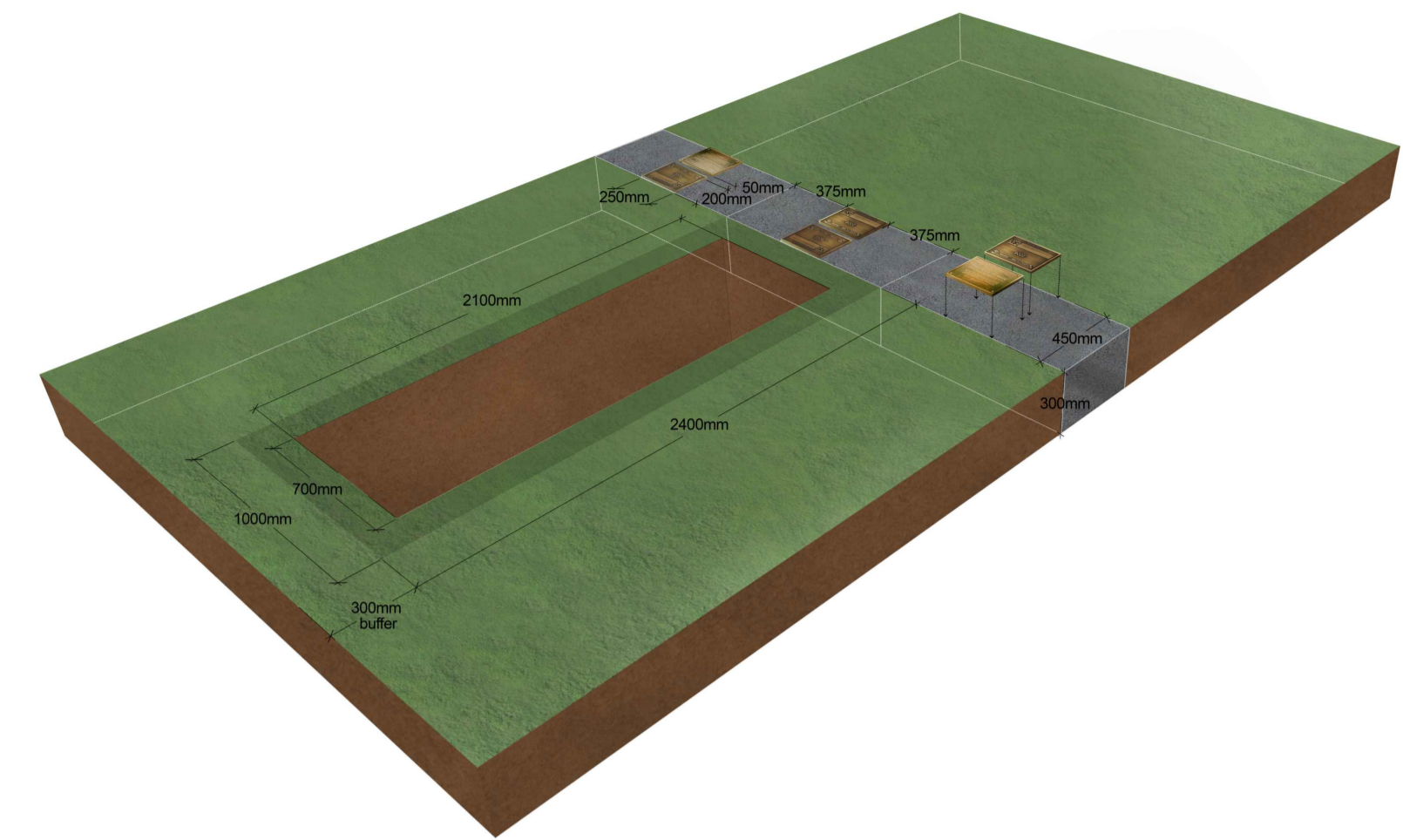
Scale:
 1:500 @ A1

CAD file name:
 L200 SITE PLAN.dwg

Plot date:
 10/12/2019

Drw no:
 L204

Sheet no:
 12



LEGEND

SYMBOL	SURFACE	REFERENCE DOCUMENTS
[Green hatched]	LAWN (NO BURIAL)	
[Blue hatched]	DAM	
[Grey hatched]	ROAD	
[Dark grey hatched]	ROAD THRESHOLD	"ENGINEERING DRAWINGS (WSP P/L) "BUSHFIRE REPORT FOR BUSHFIRE COMPLIANCE (TRAVERS P/L)
[Green hatched]	REINFORCED GRASS PAVEMENT	
[Brown hatched]	DECK	
[Light grey hatched]	PATH	
[Dark grey hatched]	BOARDWALK/BRIDGE	
[Red hatched]	RETAINING WALL	CIVIL ENGINEERS' DRAWINGS (WSP P/L)
[White hatched]	GABION WALL ALONG PARK ROAD FRONTAGE	
BURIAL ZONES		
[Green hatched]	LAWN W/ PLAQUES ON CONCRETE BEAMS	"DRAWING L102 FOR BURIAL EXTENT AND TYPES "DRAWING 001-208 FOR ENLARGEMENTS "LANDSCAPE SPECIFICATIONS"
[Light green hatched]	LAWN W/ LOW HEADSTONE (450mm MAX HEIGHT) ON CONCRETE BEAMS	
[Dark green hatched]	LAWN W/ HIGH HEADSTONE (1500mm MAX HEIGHT) ON CONCRETE BEAMS OR FULL MONUMENTAL	
PLANTING		
[Orange hatched]	EXISTING CPW TO BE RETAINED	ECOLOGY REPORT AND VMP (TRAVERS P/L)
[Blue hatched]	EXISTING RIVER-FLAT EUCALYPTUS FOREST TO BE RETAINED	ECOLOGY REPORT AND VMP (TRAVERS P/L)
[Red hatched]	EXISTING SENSITIVE VEGETATION TO BE REMOVED	
[Orange hatched]	REGENERATION/ REVEGETATION AREA	VMP (TRAVERS P/L) AND DRAWING L501-508
[Red hatched]	REGENERATION/ REVEGETATION AREA BOUNDARY	VMP (TRAVERS P/L) AND DRAWING L501-508
[Green hatched]	PROPOSED GARDEN BEDS	DRAWINGS L501-508
[Light green hatched]	LANDSCAPE BUFFER ZONE	DRAWINGS L501-504
[Dark green hatched]	PROPOSED WETLAND	DETAILED LANDSCAPE PLAN L507 STORMWATER MANAGEMENT STRATEGY
[Light green hatched]	EXISTING WETLAND TO BE RETAINED	DETAILED LANDSCAPE PLAN L507 STORMWATER MANAGEMENT STRATEGY
[Blue hatched]	PROPOSED RETARDING BASIN	
[Green circle]	EXISTING TREE TO BE RETAINED	TREE SURVEY & ASSESSMENT PLANS (TRAVERS P/L)
[Red circle]	EXISTING TREE TO BE REMOVED	TREE SURVEY & ASSESSMENT PLANS (TRAVERS P/L)
[Green circle]	PROPOSED STREET TREE	DRAWINGS L501-508
[Red circle]	PROPOSED TREE	DRAWINGS L501-508
OTHER		
[Dashed line]	1m CONTOUR- EXISTING	
[Red line]	SITE BOUNDARY	
[Red dashed line]	EXTENT OF LANDSCAPE BUFFER ZONE (NO BURIAL)	
[Red dashed line]	FULL RIPARIAN SETBACK	WATERCOURSE ASSESSMENT (TRAVERS P/L)
[Red dashed line]	50% RIPARIAN SETBACK	WATERCOURSE ASSESSMENT (TRAVERS P/L)
[Blue dashed line]	TOP OF BANK	WATERCOURSE ASSESSMENT (TRAVERS P/L)
[Blue dashed line]	VALIDATED WATERCOURSE	WATERCOURSE ASSESSMENT (TRAVERS P/L)
[Blue dashed line]	WETLAND TREATMENT ZONES	STORMWATER MANAGEMENT PLAN (STORMWATER SOLUTIONS)
[Blue dashed line]	VEGETATED SWALE	STORMWATER MANAGEMENT PLAN (STORMWATER SOLUTIONS)
[Red circle]	SCULPTURE	

CONCEALED CONCRETE BEAMS

0.45
2.4
5.1

NOTE: GRAVE ALIGNMENT IS INDICATIVE ONLY. FINAL LAYOUT WILL BE DEPENDENT ON CULTURAL & RELIGIOUS REQUIREMENTS.

Issue:	Rev:	Description:	Date:
DA		FOR APPROVAL	10/12/2019

Project title:
NEPEAN GARDENS WALLACIA

Drawing title:
TYPICAL LAWN BURIAL AREA

Principal consultant:
Florence Jaquet
Landscape architect

Client:
Nepean Gardens
Catholic Cemeteries Board

A: 8 Rowell Avenue, Camberwell 3124
E: flo@fja.com.au
M: 0419 983 641

Job no:
1703

Drawn by:
OK/SM

Checked by:
FJ

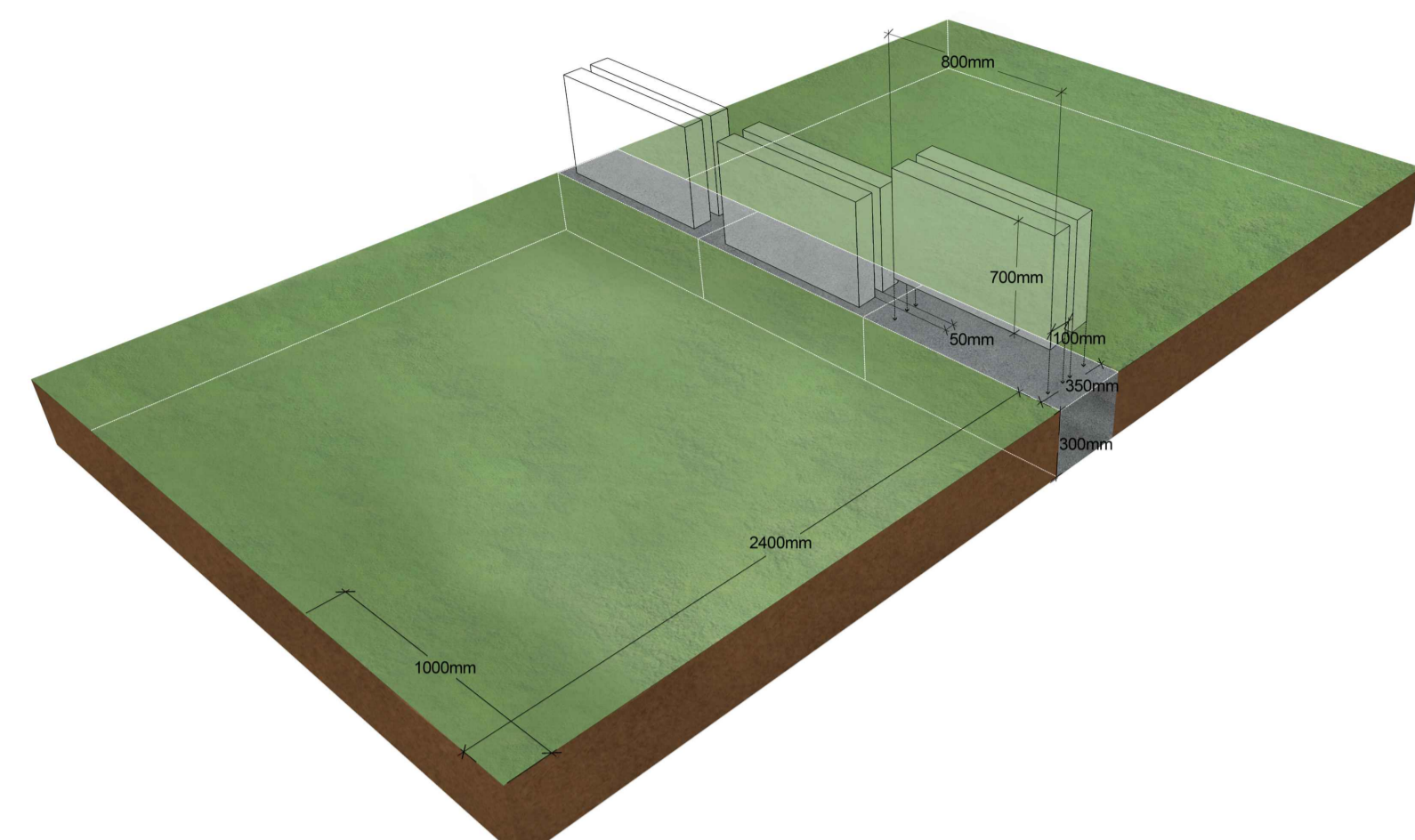
Scale:
1:100 @ A1

CAD file name:
L600 SITE ENLARGEMENTS.dwg

Plot date:
10/12/2019

Drw no:
L601

Sheet no:
13



LEGEND

SYMBOL	SURFACE	REFERENCE DOCUMENTS
[Green cross-hatch]	LAWN (NO BURIAL)	
[Blue]	DAM	
[Grey]	ROAD	
[Grey with diagonal lines]	ROAD THRESHOLD	"ENGINEERING DRAWINGS (WSP P/L) "BUSHFIRE REPORT FOR BUSHFIRE COMPLIANCE (TRAVERS P/L)
[Green with diagonal lines]	REINFORCED GRASS PAVEMENT	
[Brown]	DECK	
[Grey with diagonal lines]	PATH	
[Grey with diagonal lines]	BOARDWALK/BRIDGE	
[Grey with diagonal lines]	RETAINING WALL	CIVIL ENGINEERS' DRAWINGS (WSP P/L)
[Grey with diagonal lines]	GABION WALL ALONG PARK ROAD FRONTAGE	
BURIAL ZONES		
[Green with diagonal lines]	LAWN W/ PLAQUES ON CONCRETE BEAMS	"DRAWING L102 FOR BURIAL EXTENT AND TYPES "DRAWING 901-208 FOR ENLARGEMENTS "LANDSCAPE SPECIFICATIONS
[Green with diagonal lines]	LAWN W/ LOW HEADSTONE (450mm MAX HEIGHT) ON CONCRETE BEAMS	
[Green with diagonal lines]	LAWN W/ HIGH HEADSTONE (1500mm MAX HEIGHT) ON CONCRETE BEAMS OR FULL MONUMENTAL	
SYMBOL PLANTING		
[Orange]	EXISTING CPW TO BE RETAINED	ECOLOGY REPORT AND VMP (TRAVERS P/L)
[Blue]	EXISTING RIVER-FLAT EUCALYPTUS FOREST TO BE RETAINED	ECOLOGY REPORT AND VMP (TRAVERS P/L)
[Green with diagonal lines]	EXISTING SENSITIVE VEGETATION TO BE REMOVED	
[Green with diagonal lines]	REGENERATION/ REVEGETATION AREA	VMP (TRAVERS P/L) AND DRAWING L501-508
[Green with diagonal lines]	REGENERATION/ REVEGETATION AREA BOUNDARY	VMP (TRAVERS P/L) AND DRAWING L501-508
[Green with diagonal lines]	PROPOSED GARDEN BEDS	DRAWINGS L501-508
[Green with diagonal lines]	LANDSCAPE BUFFER ZONE	DRAWINGS L501-504
[Green with diagonal lines]	PROPOSED WETLAND	DETAILED LANDSCAPE PLAN L507 STORMWATER MANAGEMENT STRATEGY
[Green with diagonal lines]	EXISTING WETLAND TO BE RETAINED	DETAILED LANDSCAPE PLAN L507 STORMWATER MANAGEMENT STRATEGY
[Blue]	PROPOSED RETARDING BASIN	
[Green circle]	EXISTING TREE TO BE RETAINED	TREE SURVEY & ASSESSMENT PLANS (TRAVERS P/L)
[Red circle]	EXISTING TREE TO BE REMOVED	TREE SURVEY & ASSESSMENT PLANS (TRAVERS P/L)
[Green circle]	PROPOSED STREET TREE	DRAWINGS L501-508
[Green circle]	PROPOSED TREE	DRAWINGS L501-508
SYMBOL OTHER		
[Dashed line]	1m CONTOUR- EXISTING	
[Red line]	SITE BOUNDARY	
[Red line]	EXTENT OF LANDSCAPE BUFFER ZONE (NO BURIAL)	
[Red line]	FULL RIPARIAN SETBACK	WATERCOURSE ASSESSMENT (TRAVERS P/L)
[Red line]	50% RIPARIAN SETBACK	WATERCOURSE ASSESSMENT (TRAVERS P/L)
[Blue line]	TOP OF BANK	WATERCOURSE ASSESSMENT (TRAVERS P/L)
[Blue line]	VALIDATED WATERCOURSE	WATERCOURSE ASSESSMENT (TRAVERS P/L)
[Blue line]	WETLAND TREATMENT ZONES	STORMWATER MANAGEMENT PLAN (STORMWATER SOLUTIONS)
[Blue line]	VEGETATED SWALE	STORMWATER MANAGEMENT PLAN (STORMWATER SOLUTIONS)
[Red circle]	SCULPTURE	

CONCRETE BEAMS

0.35 2.4 5.1

NOTE: GRAVE ALIGNMENT IS INDICATIVE ONLY. FINAL LAYOUT WILL BE DEPENDENT ON CULTURAL & RELIGIOUS REQUIREMENTS.

Issue:	Rev:	Description:	Date:
DA		FOR APPROVAL	10/12/2019

Project title:
NEPEAN GARDENS WALLACIA

Drawing title:
TYPICAL LOW HEADSTONE BURIAL AREA

Principal consultant:
Florence Jaquet
Landscape architect

Client:
Nepean Gardens Catholic Cemeteries Board

A: 8 Rowell Avenue, Camberwell 3124
E: flo@fja.com.au
M: 0419 983 641

Job no:
1703

Drawn by:
OK/SM

Checked by:
FJ

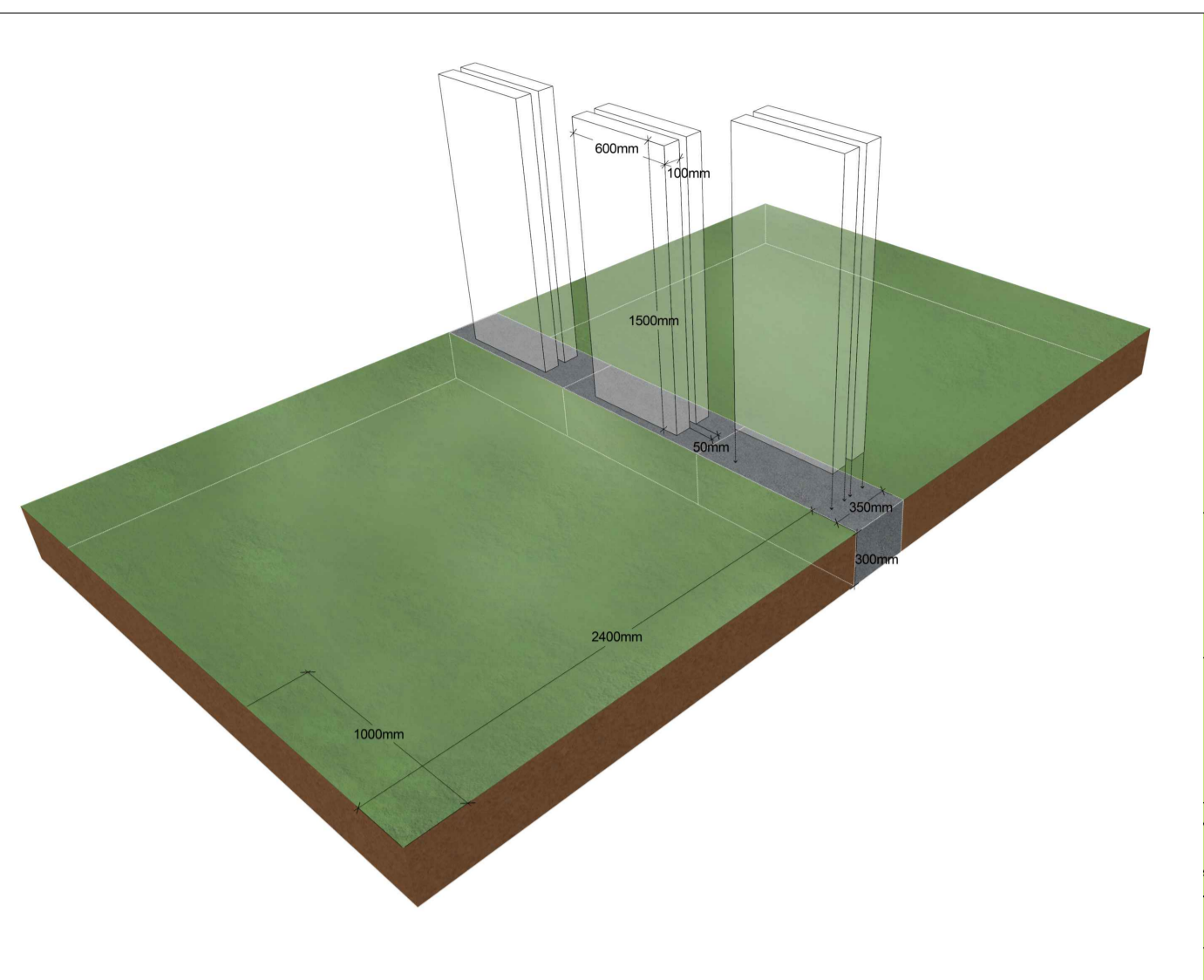
Scale:
1:100 @ A1

CAD file name:
L600 SITE ENLARGEMENTS.dwg

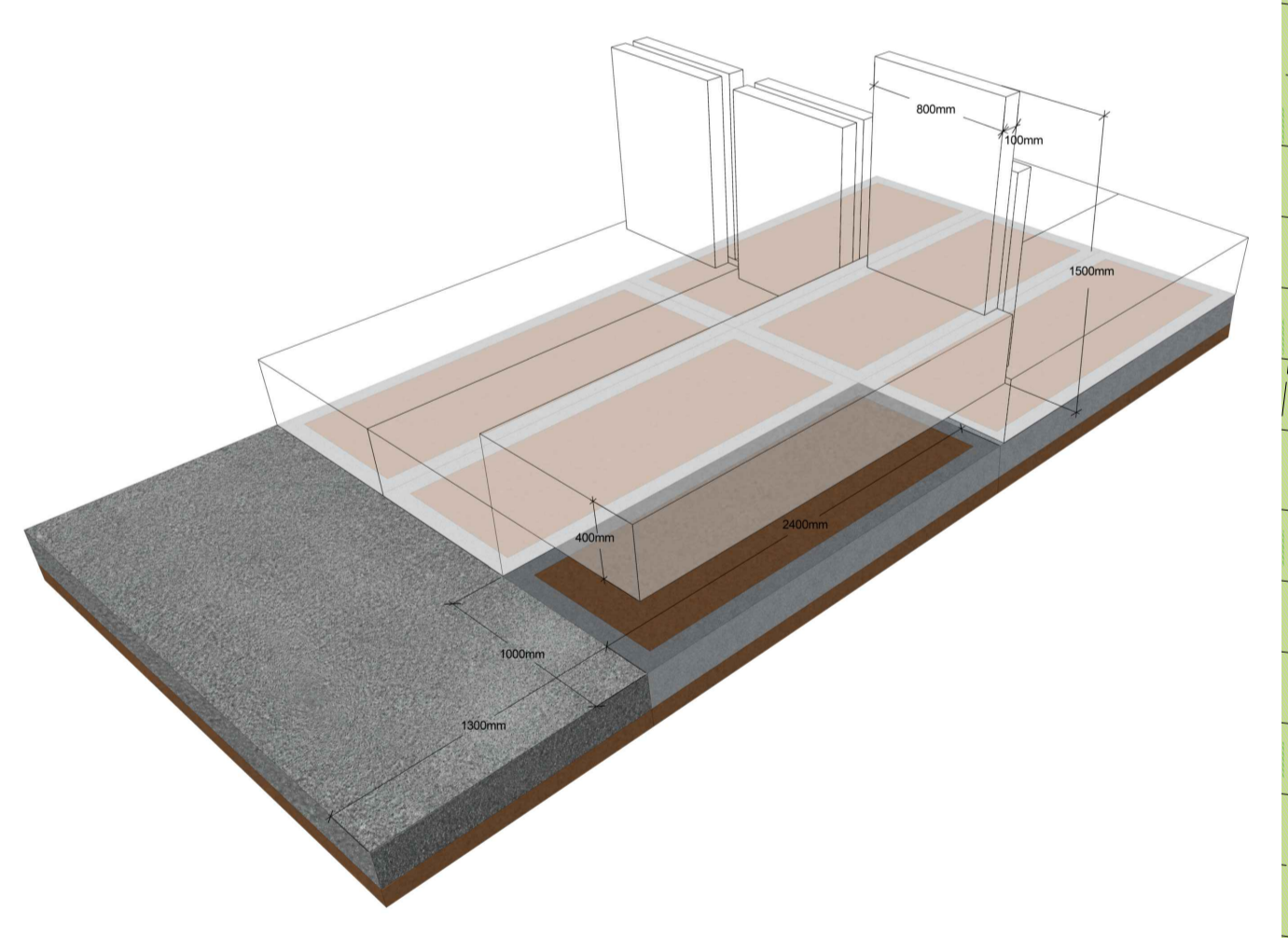
Plot date:
10/12/2019

Drw no:
L602

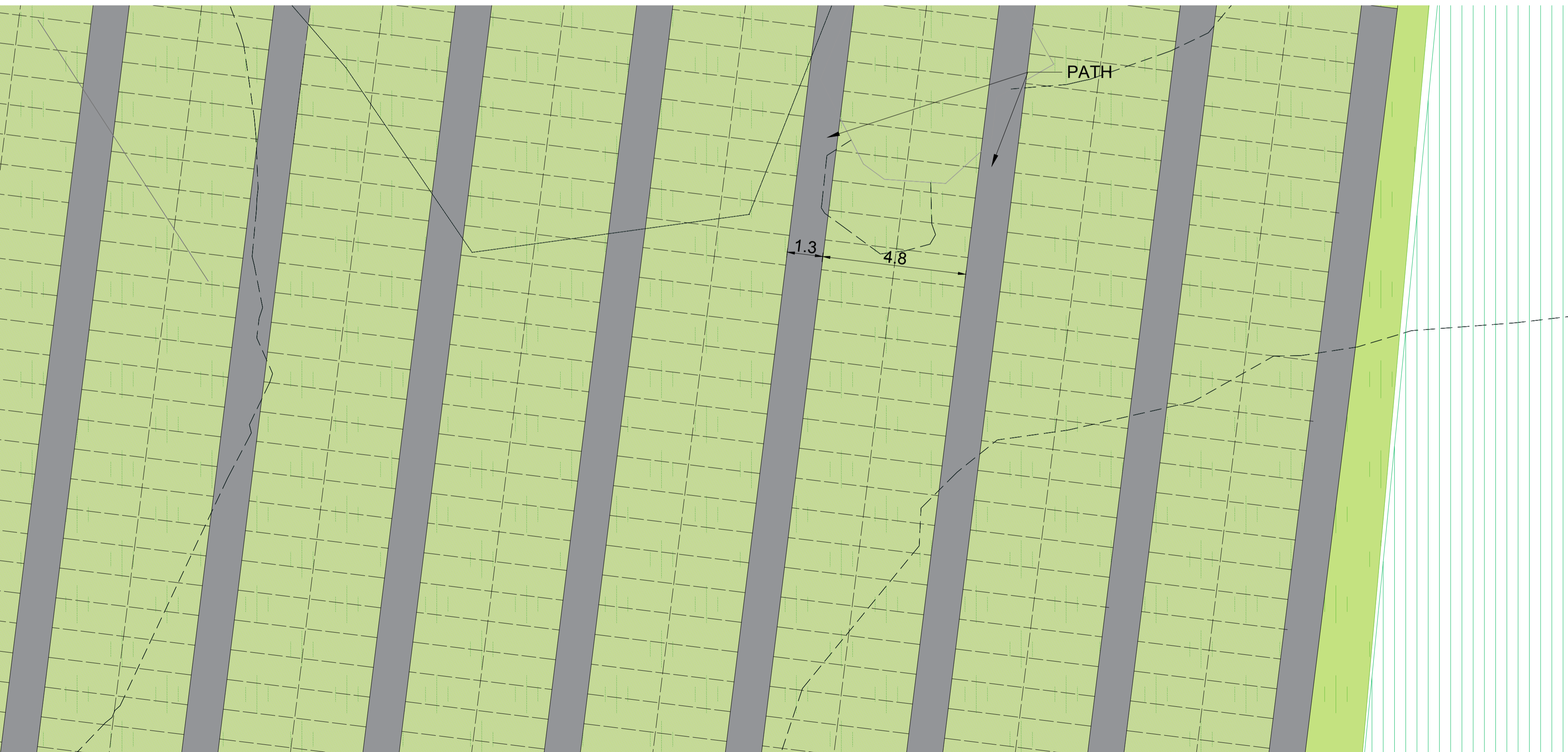
Sheet no:
14



TYPICAL HIGH HEADSTONE



TYPICAL FULL MONUMENTAL BURIAL AREA



NOTE: GRAVE ALIGNMENT IS INDICATIVE ONLY. FINAL LAYOUT WILL BE DEPENDENT ON CULTURAL & RELIGIOUS REQUIREMENTS.

SYMBOL	SURFACE	REFERENCE DOCUMENTS
[Green box]	LAWN (NO BURIAL)	
[Blue box]	DAM	
[Grey box]	ROAD	
[Black box]	ROAD THRESHOLD	"ENGINEERING DRAWINGS (WSP P/L) "BUSHFIRE REPORT FOR BUSHFIRE COMPLIANCE (TRAVERS P/L)
[Green box with dots]	REINFORCED GRASS PAVEMENT	
[Brown box]	DECK	
[Grey box]	PATH	
[White box with black border]	BOARDWALK/BRIDGE	
[White box with black border]	RETAINING WALL	CIVIL ENGINEERS' DRAWINGS (WSP P/L)
[White box with black border]	GABION WALL ALONG PARK ROAD FRONTAGE	
BURIAL ZONES		
[Green box]	LAWN W/ PLAQUES ON CONCRETE BEAMS	"DRAWING L102 FOR BURIAL EXTENT AND TYPES "DRAWING 901-208 FOR ENLARGEMENTS "LANDSCAPE SPECIFICATIONS
[Green box]	LAWN W/ LOW HEADSTONE (450mm MAX HEIGHT) ON CONCRETE BEAMS	
[Green box]	LAWN W/ HIGH HEADSTONE (1500mm MAX HEIGHT) ON CONCRETE BEAMS OR FULL MONUMENTAL	
PLANTING		
[Orange box]	EXISTING CPW TO BE RETAINED	ECOLOGY REPORT AND VMP (TRAVERS P/L)
[Blue box]	EXISTING RIVER-FLAT EUCALYPTUS FOREST TO BE RETAINED	ECOLOGY REPORT AND VMP (TRAVERS P/L)
[Red box]	EXISTING SENSITIVE VEGETATION TO BE REMOVED	
[Green box]	REGENERATION/ REVEGETATION AREA	VMP (TRAVERS P/L) AND DRAWING L501-508
[Orange box]	REGENERATION/ REVEGETATION AREA BOUNDARY	VMP (TRAVERS P/L) AND DRAWING L501-508
[Green box]	PROPOSED GARDEN BEDS	DRAWINGS L501-508
[Green box]	LANDSCAPE BUFFER ZONE	DRAWINGS L501-504
[Green box]	PROPOSED WETLAND	DETAILED LANDSCAPE PLAN L507 STORMWATER MANAGEMENT STRATEGY
[Green box]	EXISTING WETLAND TO BE RETAINED	DETAILED LANDSCAPE PLAN L507 STORMWATER MANAGEMENT STRATEGY
[Blue box]	PROPOSED RETARDING BASIN	
[Green circle]	EXISTING TREE TO BE RETAINED	TREE SURVEY & ASSESSMENT PLANS (TRAVERS P/L)
[Red circle]	EXISTING TREE TO BE REMOVED	TREE SURVEY & ASSESSMENT PLANS (TRAVERS P/L)
[Green circle]	PROPOSED STREET TREE	DRAWINGS L501-508
[Green circle]	PROPOSED TREE	DRAWINGS L501-508
OTHER		
[Dashed line]	1m CONTOUR- EXISTING	
[Red line]	SITE BOUNDARY	
[Red line]	EXTENT OF LANDSCAPE BUFFER ZONE (NO BURIAL)	
[Red line]	FULL RIPARIAN SETBACK	WATERCOURSE ASSESSMENT (TRAVERS P/L)
[Red line]	50% RIPARIAN SETBACK	WATERCOURSE ASSESSMENT (TRAVERS P/L)
[Blue line]	TOP OF BANK	WATERCOURSE ASSESSMENT (TRAVERS P/L)
[Blue line]	VALIDATED WATERCOURSE	WATERCOURSE ASSESSMENT (TRAVERS P/L)
[Green line]	WETLAND TREATMENT ZONES	STORMWATER MANAGEMENT PLAN (STORMWATER SOLUTIONS)
[Green line]	VEGETATED SWALE	STORMWATER MANAGEMENT PLAN (STORMWATER SOLUTIONS)
[Red circle]	SCULPTURE	

Issue:	Rev:	Description:	Date:
DA		FOR APPROVAL	10/12/2019

Project title:
NEPEAN GARDENS WALLACIA

Drawing title:
TYPICAL HIGH HEADSTONE/FULL MONUMENTAL BURIAL AREA

Principal consultant:
Florence Jaquet
Landscape architect

Client:
Nepean Gardens
Catholic Cemeteries Board

A: 8 Rowell Avenue, Camberwell 3124
E: flo@fja.com.au
M: 0419 983 641

Job no:
1703

Drawn by:
OK/SM

Checked by:
FJ

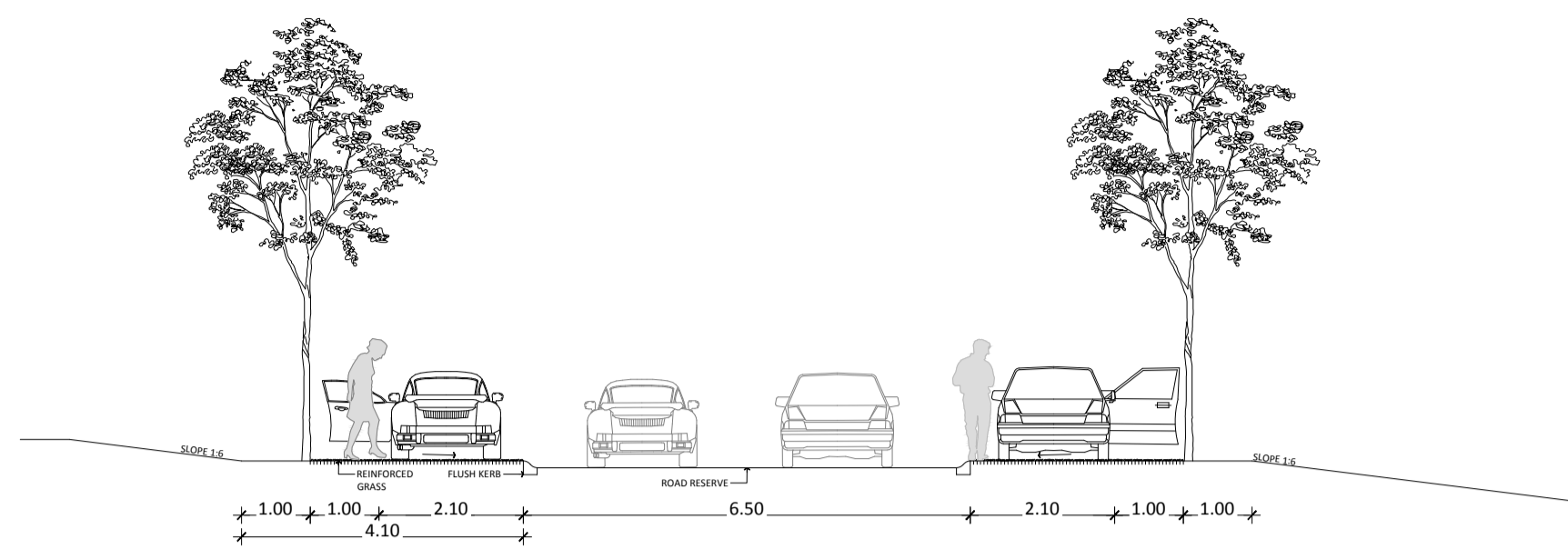
Scale:
1:100 @ A1

CAD file name:
L600 SITE ENLARGEMENTS.dwg

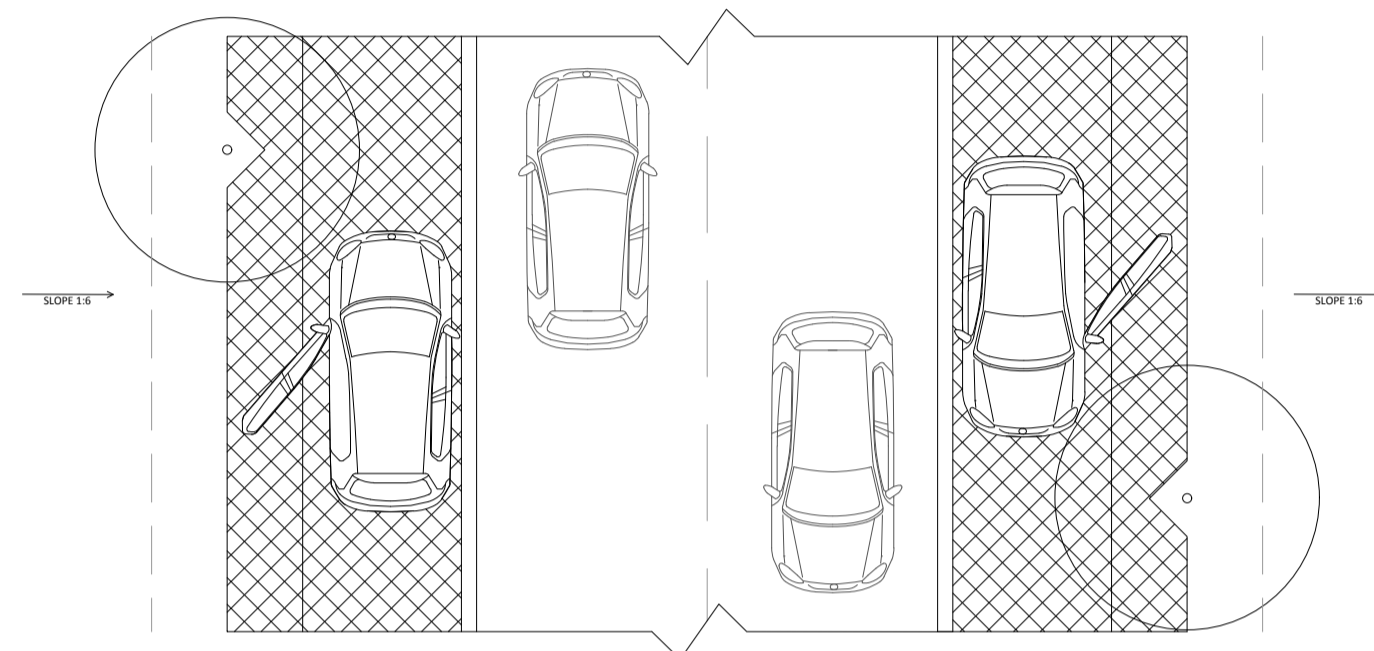
Plot date:
10/12/2019

Drw no:
L603

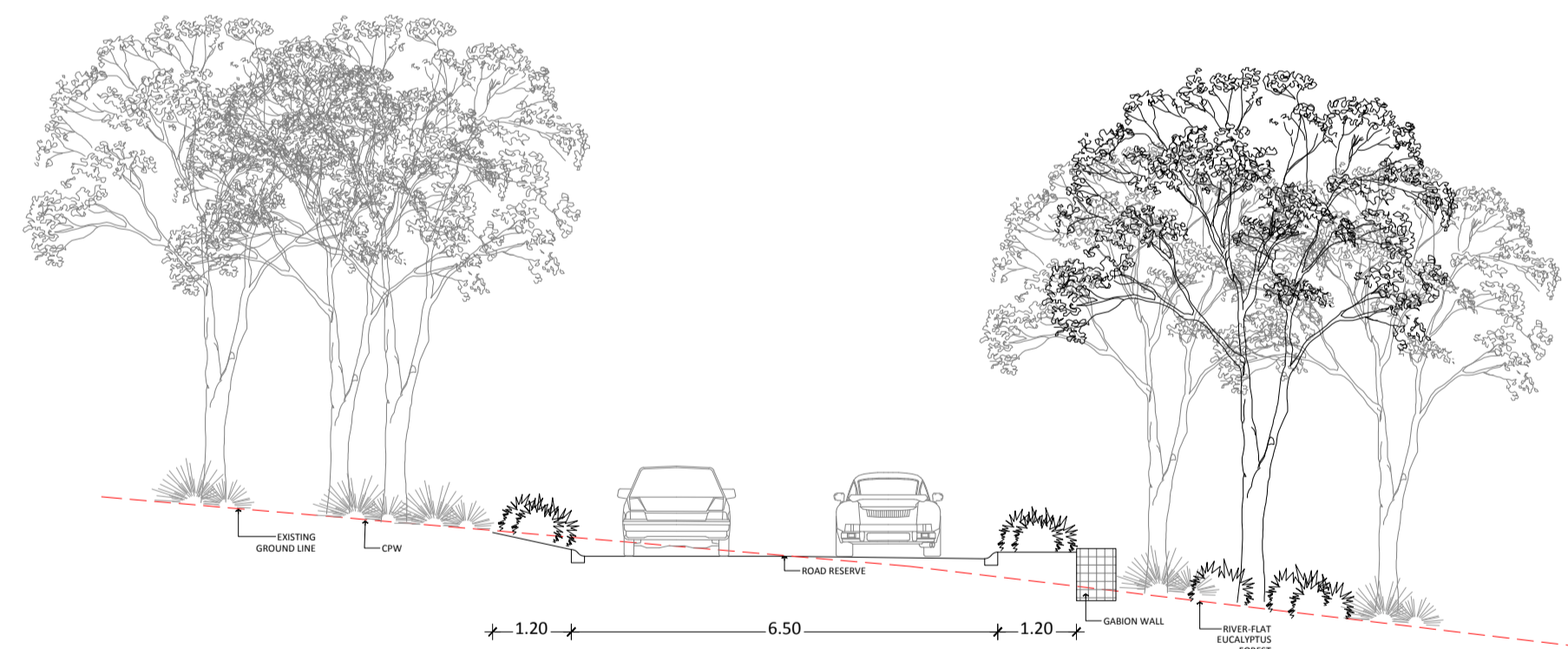
Sheet no:
15



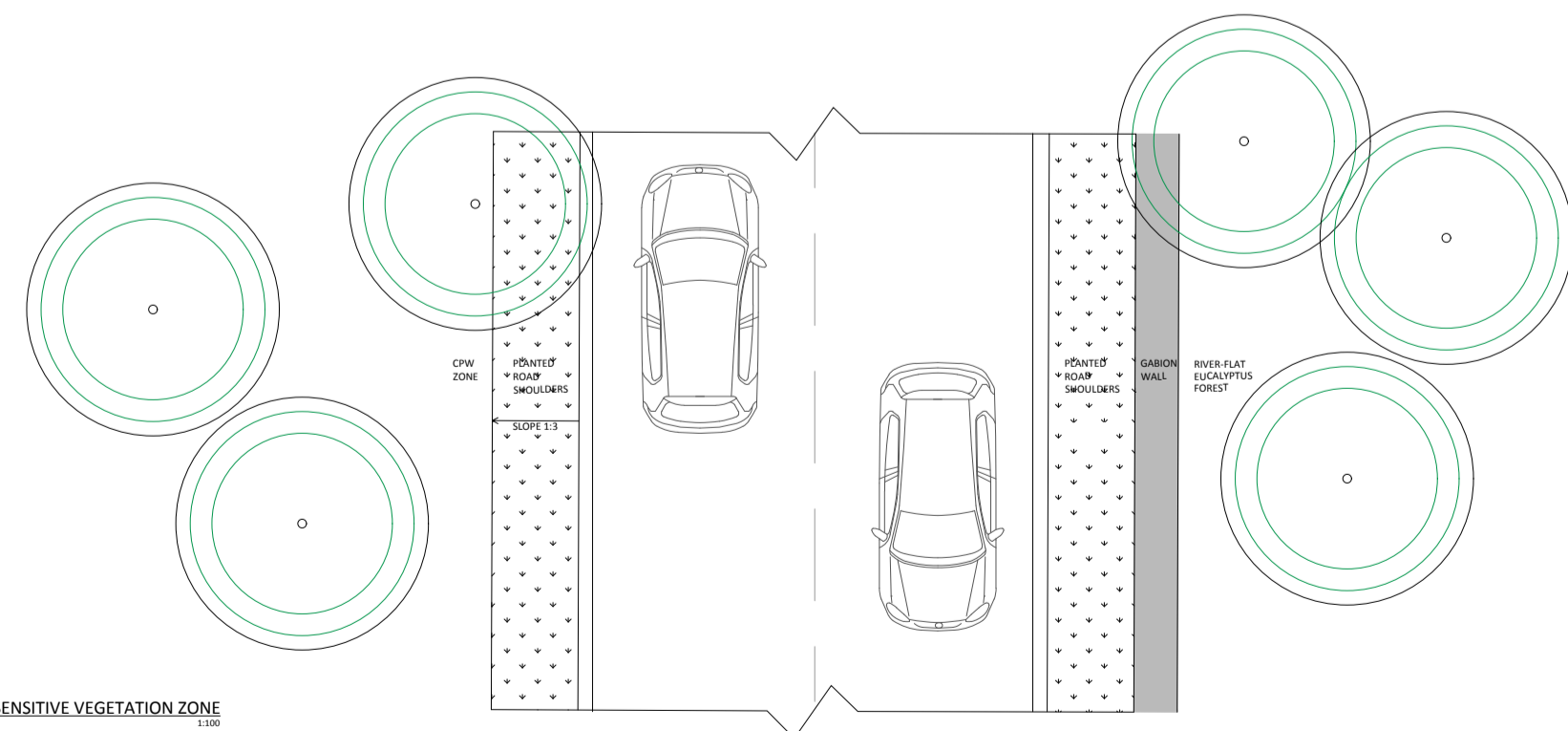
A TWO-WAY ROAD SECTION



A TWO-WAY ROAD PLAN



B ROAD SECTION, SENSITIVE VEGETATION ZONE



B ROAD PLAN, SENSITIVE VEGETATION ZONE

Issue:	Rev:	Description:	Date:
DA		FOR APPROVAL	10/12/2019

Project title:
NEPEAN GARDENS WALLACIA

Drawing title:
TYPICAL ROAD SECTIONS

Principal consultant:

Florence Jaquet
Landscape architect

A: 8 Rowell Avenue, Camberwell 3124
 E: flo@fja.com.au
 M: 0419 983 641

Job no:
 1703

Drawn by:
 OK

Checked by:
 FJ

Scale:
 1:100 @ A1

CAD file name:
 L700 SECTIONS.dwg

Plot date:
 10/12/2019

Client:

Nepean Gardens

Catholic Cemeteries Board

Drw no:
 L700

Sheet no:
 18