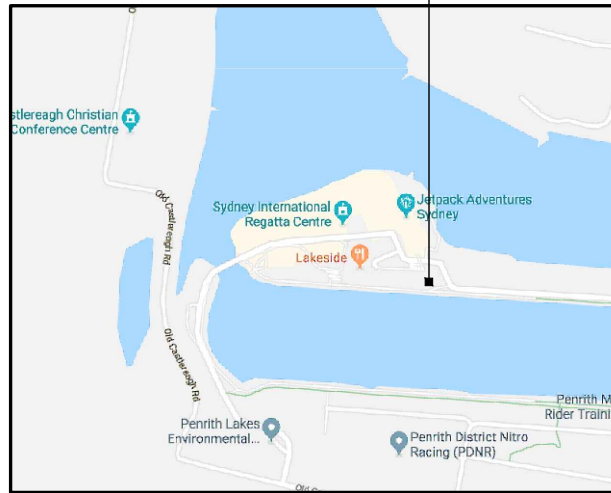
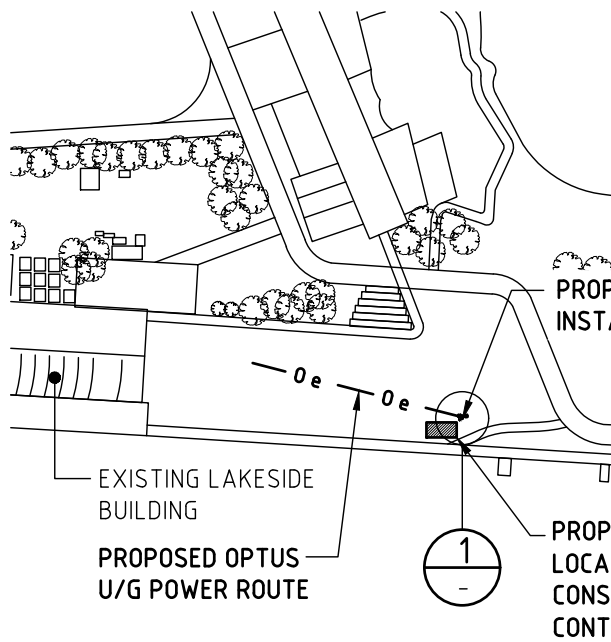


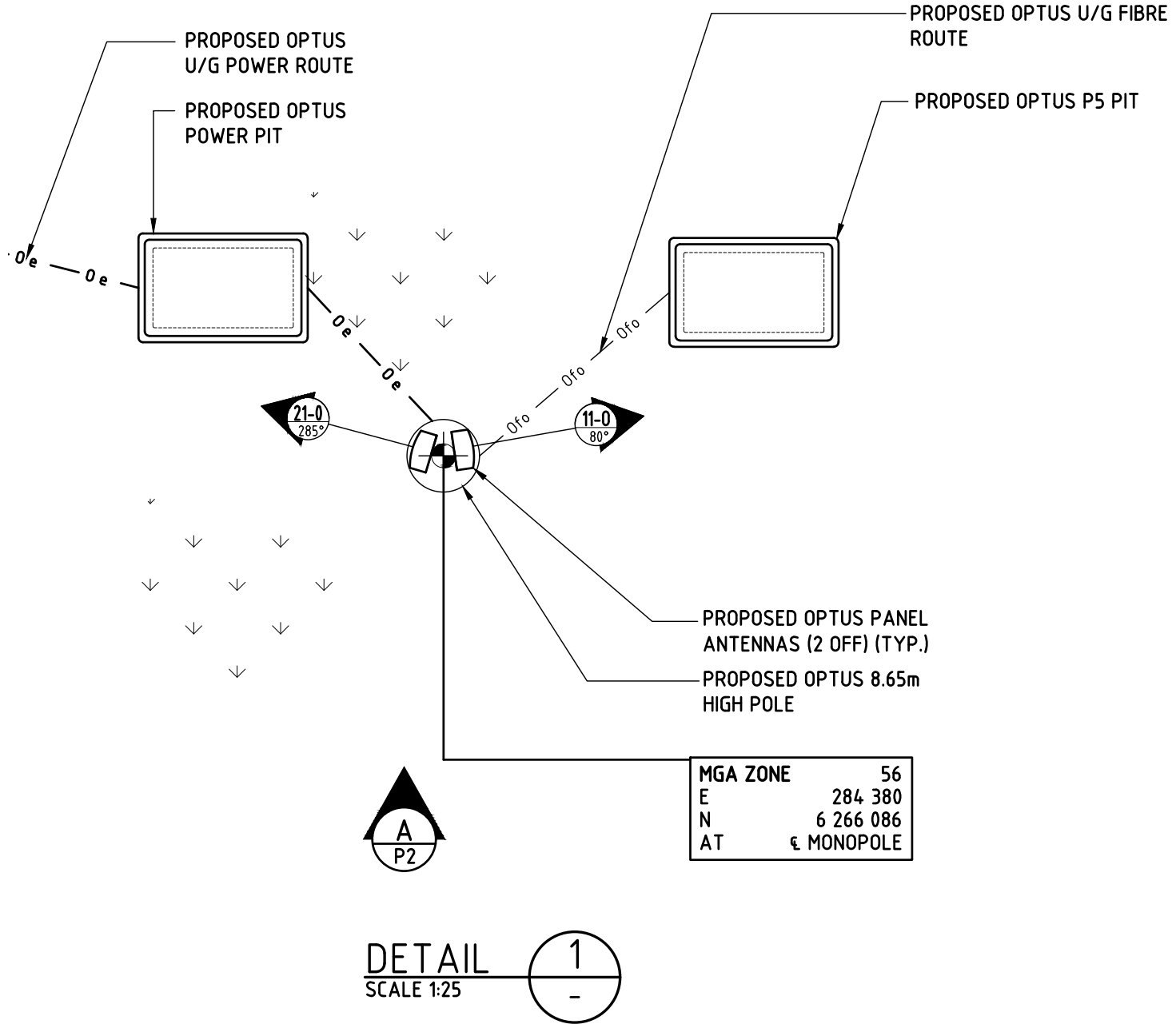
PROPOSED OPTUS
BASE STATION



LOCALITY MAP
COPYRIGHT © GOOGLE MAPS



OVERALL SITE PLAN
SCALE 1:2500



MGA ZONE	56
E	284 380
N	6 266 086
AT	€ MONOPOLE

DETAIL 1
SCALE 1:25

NOTE:
THIS DRAWING IS DIAGRAMMATIC ONLY
AND SHOULD NOT BE SCALED.
DIMENSIONS, COORDINATES, AND LEVELS
SHOWN ARE NOMINAL AND SUBJECT TO
CONFIRMATION BY SURVEYOR.

SITE ADDRESS:
SYDNEY INTERNATIONAL REGATTA CENTRE
OLD CASTLEREAGH RD
CASTLEREAGH NSW 2749

- NOTES:**
- BASIS OF DESIGN**
 - > SITE INSPECTION 05/11/19
 - PANEL ANTENNAS**
 - > SECTOR 1 (0.3m LONG) AT EL 8.35m AND SECTOR 2 (0.3m LONG) AT EL 7.90m.
 - > SECTOR 1 - 80°, SECTOR 2 - 285°.
 - > MOUNTED ON NEW MOUNT ON NEW 8.65m STEEL POLE
 - TRANSMISSION**
 - > PROPOSED FIBRE CABLE TO MAIN ROAD AND PIT
 - > TO BE CONFIRMED BY OPTUS
 - EQUIPMENT**
 - > 1 x RADIO 4480 (L18/L21) & 1 x RADIO 4415 (L26)
 - INTERNAL TO MONOPOLE
 - OPTUS MONOPOLE**
 - > 8.65m HIGH STEEL POLE.
 - FEEDER CABLES/ HYBRID TRUNK CABLES**
 - > 8 OFF 1/2 INCH TAILS ALL SECTORS
 - > LENGTH: ALL SECTORS 2.5m
 - SITE ACCESS**
 - > OFF OLD CASTLEREAGH ROAD
 - ANTENNA ACCESS**
 - > ANTENNA ACCESS VIA EWP ONLY
 - POWER SUPPLY**
 - > POWER FROM U/G POWER ROUTE
 - > DETAILS TO BE CONFIRMED/ADVISED
 - OTHER (PAINTING, LANDSCAPING, SCREENING)**
 - > N/A

01	05.02.20	ISSUED FOR APPROVAL	LENLEASE	AB	ZH	SK	SK
Rev	Date	Revision Details	Consultant	CAD	Designer	Verifier	Approver



Client:
OPTUS

Project:
MOBILE NETWORK AUSTRALIA
SITE No:- S3122
SYDNEY INTERNATIONAL REGATTA CENTRE SC1
OLD CASTLEREAGH RD, CASTLEREAGH, NSW 2749

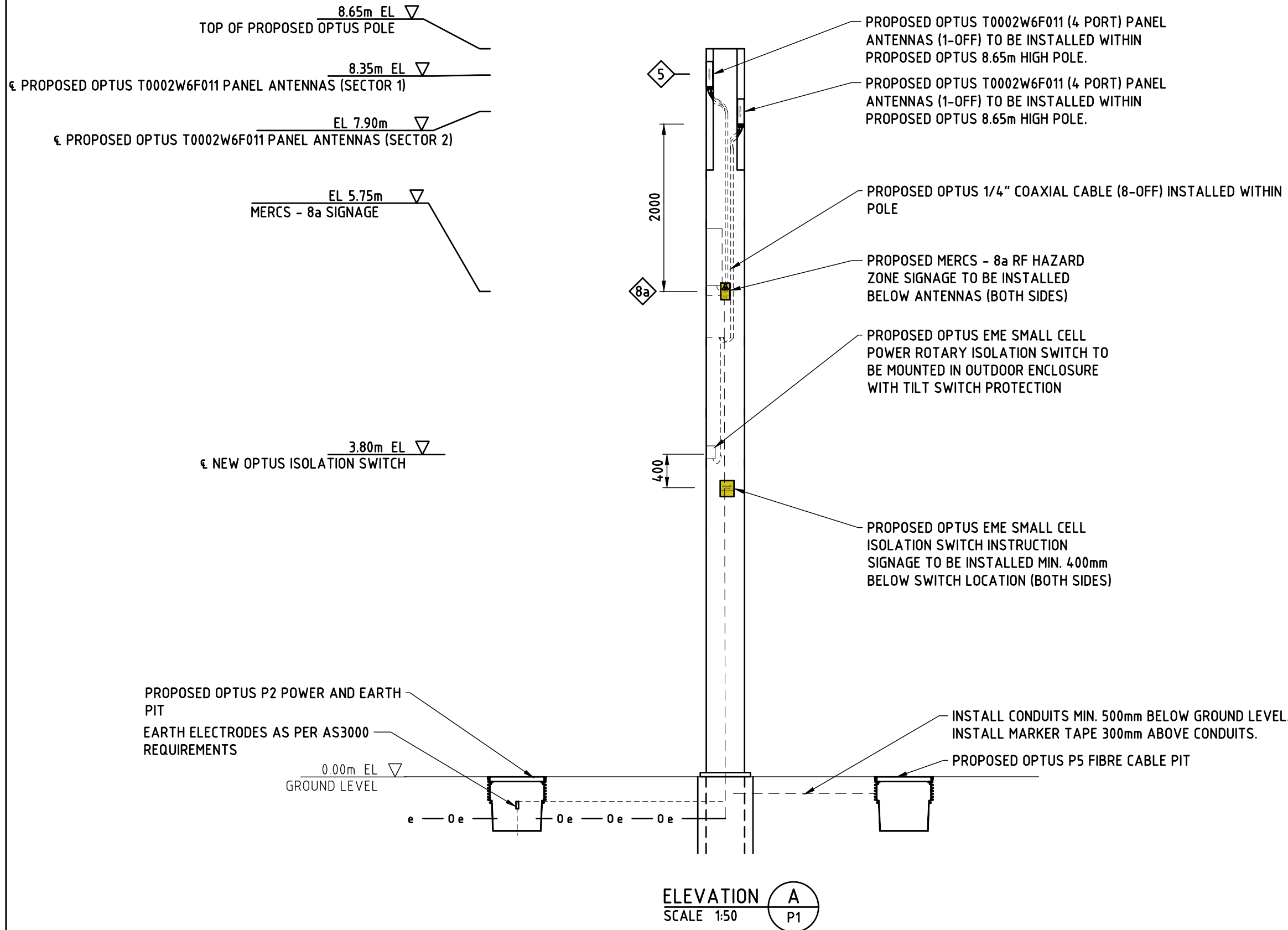
Drawing Title:
DRAFT SITE LAYOUT

Drawing Status:
FOR APPROVAL

Drawing No.
S3122-P1

Revision
01

NOTE:
THIS DRAWING IS DIAGRAMMATIC ONLY
AND SHOULD NOT BE SCALED.



Rev	Date	Revision Details	Consultant	CAD	Designer	Verifier	Approver
01	05.02.20	ISSUED FOR APPROVAL	LENLEASE	AB	ZH	SK	SK



Client:
OPTUS

Project:
MOBILE NETWORK AUSTRALIA
SITE No:- S3122
SYDNEY INTERNATIONAL REGATTA CENTRE SC
OLD CASTLEREAGH RD, CASTLEREAGH, NSW 2749

Drawing Title:
DRAFT SITE ELEVATION

Drawing Status:
FOR APPROVAL

Drawing No.
S3122-P2


Revision
01



LOCALITY PLAN

COPYRIGHT © GOOGLE MAPS

Rev	Date	Revision Details	Consultant	CAD	Designer	Verifier	Approver
01	27.11.20	ISSUED FOR APPROVAL	LENLELEASE	AB	ZH	SK	SK



Client:
OPTUS


Project:
MOBILE NETWORK AUSTRALIA
SITE No:- S3122
SYDNEY INTERNATIONAL REGATTA CENTRE SC1
OLD CASTLEREAGH RD, CASTLEREAGH, NSW 2749

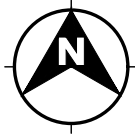
Drawing Title:
LOCALITY PLAN

Drawing Status:
FOR APPROVAL

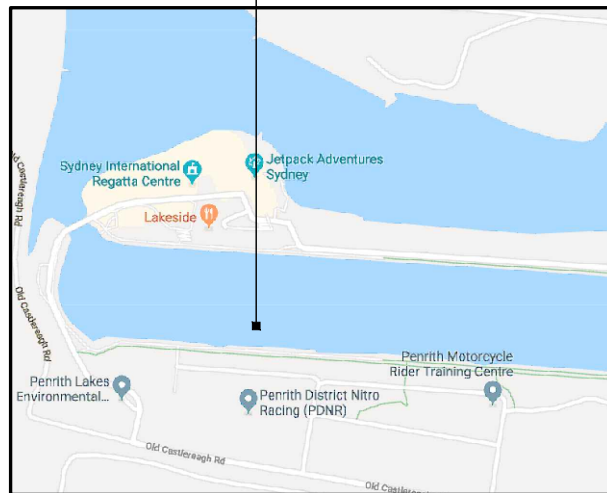
Drawing No.
S3122-P1

Revision
01



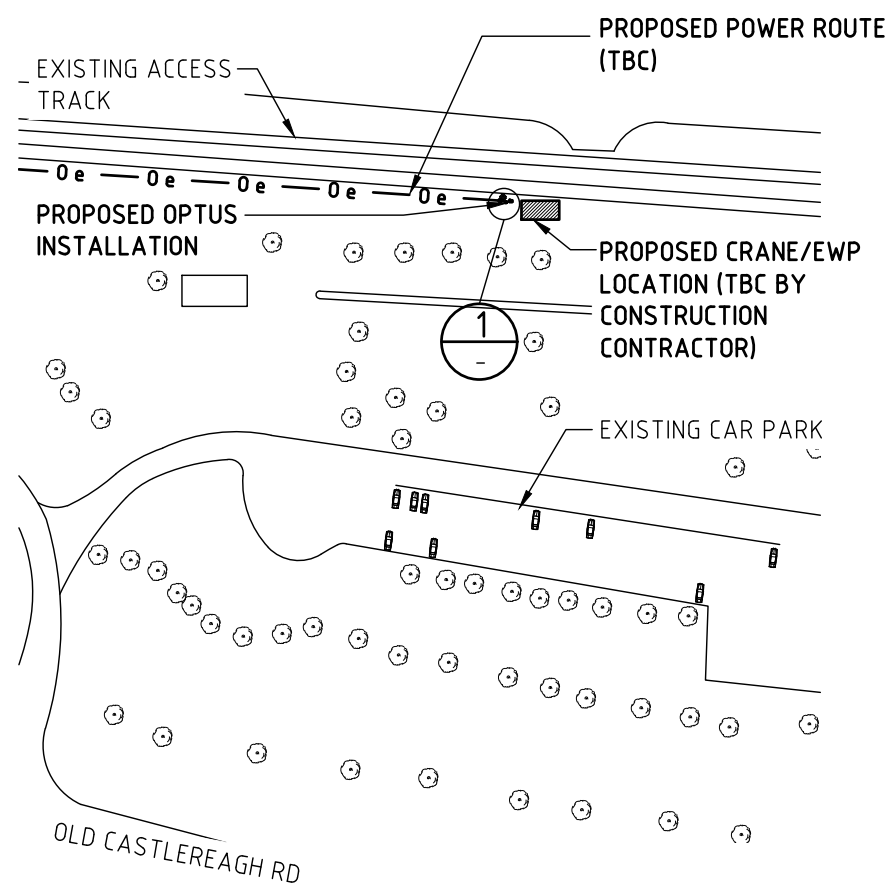


PROPOSED OPTUS
BASE STATION



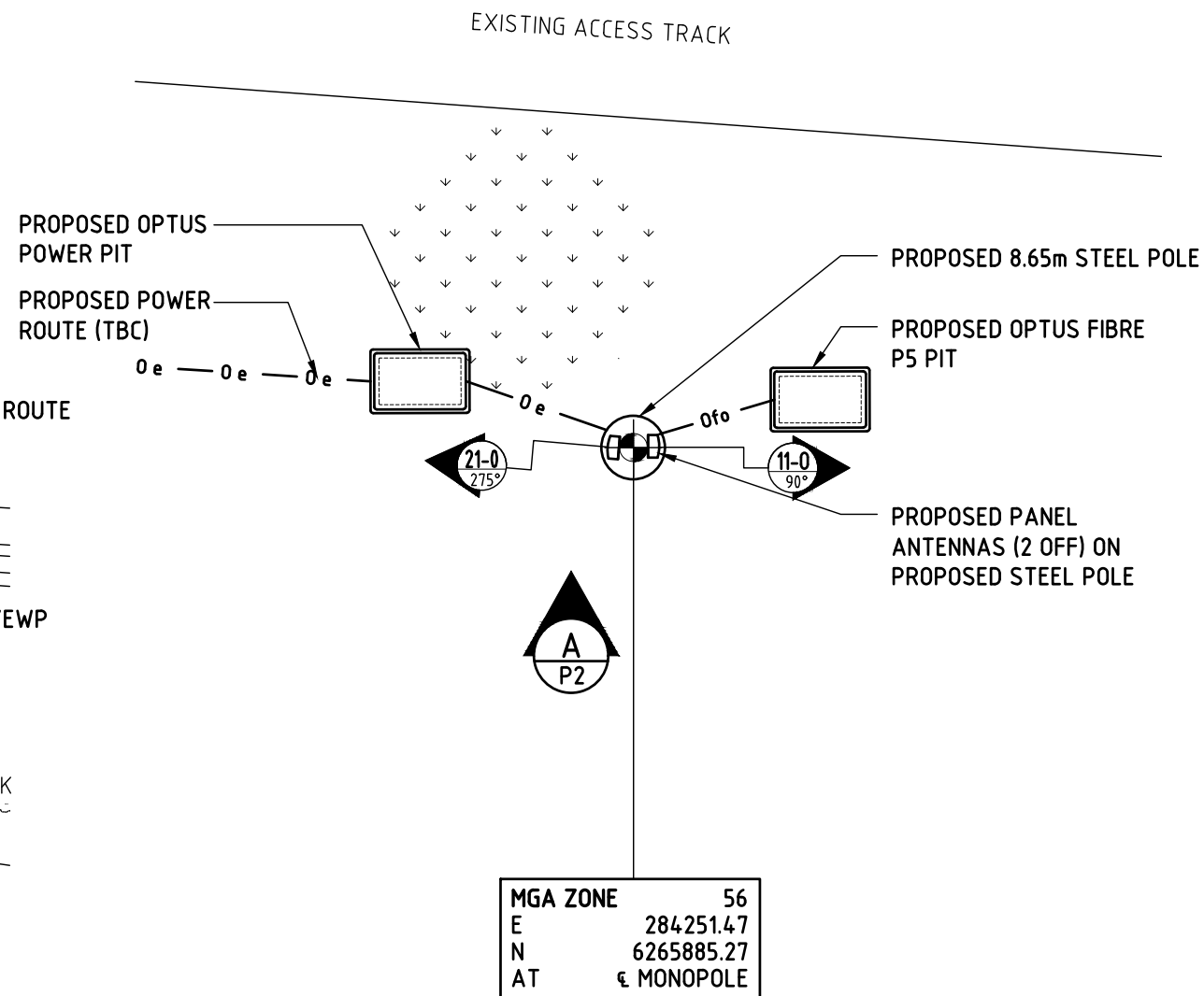
LOCALITY MAP

COPYRIGHT © GOOGLE MAPS

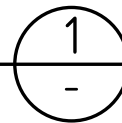


OVERALL SITE PLAN

SCALE 1:2000



DETAIL
SCALE 1:50



NOTE:
THIS DRAWING IS DIAGRAMMATIC ONLY AND SHOULD NOT BE SCALED. DIMENSIONS, COORDINATES, AND LEVELS SHOWN ARE NOMINAL AND SUBJECT TO CONFIRMATION BY SURVEYOR.

SITE ADDRESS:

SYDNEY INTERNATIONAL REGATTA CENTRE,
OLD CASTLEREAGH RD, CASTLEREAGH
NSW 2749

NOTES:

1. BASIS OF DESIGN
 - > SITE INSPECTION 05/11/2019
2. PANEL ANTENNAS
 - > SECTOR 1 (0.3m LONG) AT EL 8.35m AND SECTOR 2 (0.3m LONG) AT EL 7.90m.
 - > SECTOR 1 - 90°, SECTOR 2 - 275°
 - > MOUNTED ON NEW MOUNT ON NEW 8.65m STEEL MONOPOLE
3. TRANSMISSION
 - > PROPOSED FIBRE CABLE TO MAIN ROAD AND PIT
 - > TO BE CONFIRMED BY OPTUS
4. EQUIPMENT SHELTER
 - > 1 x RADIO 4480 (L18/L21) & 1 x 4415 (L26) INTERNAL TO MONOPOLE
5. OPTUS MONOPOLE
 - > 8.65m HIGH STEEL POLE.
6. FEEDER CABLES
 - > 8 OFF 1/4 INCH TAILS ALL SECTORS
 - > LENGTH: 2.5m ALL SECTORS
7. SITE ACCESS
 - > SITE ACCESS OFF OLD CASTLEREAGH ROAD.
8. ANTENNA ACCESS
 - > ANTENNA ACCESS VIA EWP ONLY
9. POWER SUPPLY
 - > POWER FROM UG POWER ROUTE.
 - > DETAILS TO BE CONFIRMED/ADVISED BY POWER AUTHORITY.
10. OTHER (PAINTING, LANDSCAPING, SCREENING)
 - > N/A

01	05.02.20	ISSUED FOR APPROVAL	LENLEASE	JW	ZH	SK	SK		
Rev	Date	Revision Details	Consultant	CAD	Designer	Verifier	Approver		



Client:

Project:

MOBILE NETWORK AUSTRALIA
SITE No:- S3165
SYDNEY INTERNATIONAL REGATTA CENTRE SC2
OLD CASTLEREAGH RD, CASTLEREAGH, NSW 2749

Drawing Title:

DRAFT SITE LAYOUT

Drawing Status:

FOR APPROVAL

Drawing No.

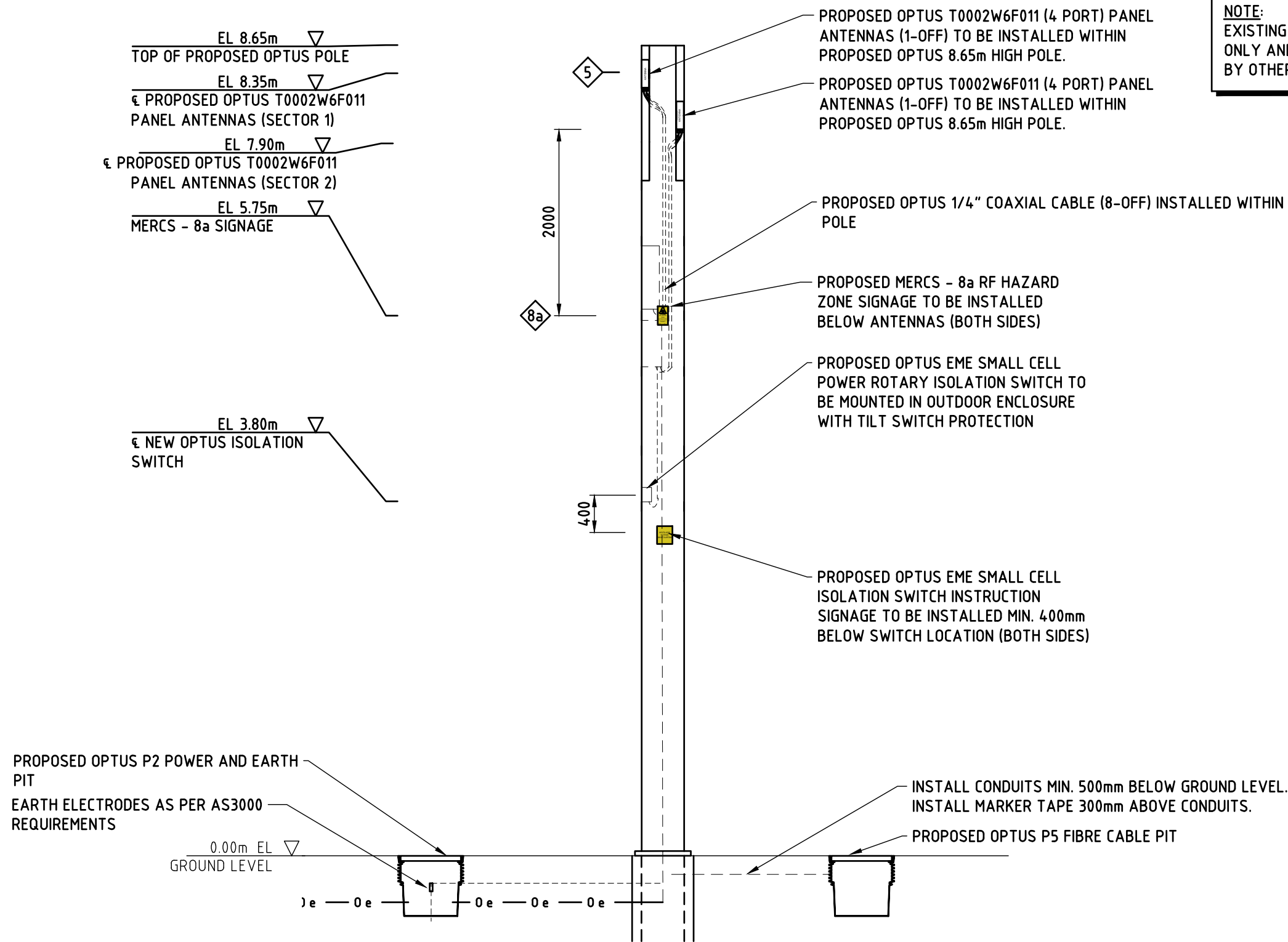
S3165-P1

Revision

01

NOTE:
THIS DRAWING IS DIAGRAMMATIC ONLY
AND SHOULD NOT BE SCALED.

NOTE:
EXISTING ANTENNAS AS SHOWN ARE INDICATIVE
ONLY AND ARE BASED ON INFORMATION SUPPLIED
BY OTHERS AND/OR BY INSPECTION ON SITE.



ELEVATION **A**
SCALE 1:50 **P1**

Rev	Date	Revision Details	Consultant	CAD	Designer	Verifier	Approver
01	05.02.20	ISSUED FOR APPROVAL	LENLEASE	JW	ZH	SK	SK



Client:

Project:

MOBILE NETWORK AUSTRALIA
SITE No:- S3165
SYDNEY INTERNATIONAL REGATTA CENTRE SC2
OLD CASTLEREAGH RD, CASTLEREAGH, NSW 2749

Drawing Title:

DRAFT SITE ELEVATION

Drawing Status:

FOR APPROVAL

Drawing No.

S3165-P2

Revision

01



LOCALITY PLAN

COPYRIGHT © GOOGLE MAPS

Rev	Date	Revision Details	Consultant	CAD	Designer	Verifier	Approver
01	05.02.20	ISSUED FOR APPROVAL	LENLEASE	JW	ZH	SK	SK



Client:



Project:

MOBILE NETWORK AUSTRALIA
SITE No:- S3165
 SYDNEY INTERNATIONAL REGATTA CENTRE SC2
 OLD CASTLEREAGH RD, CASTLEREAGH, NSW 2749

Drawing Title:

LOCALITY PLAN

Drawing Status:

FOR APPROVAL

Drawing No.

S3165-P2

Revision

01